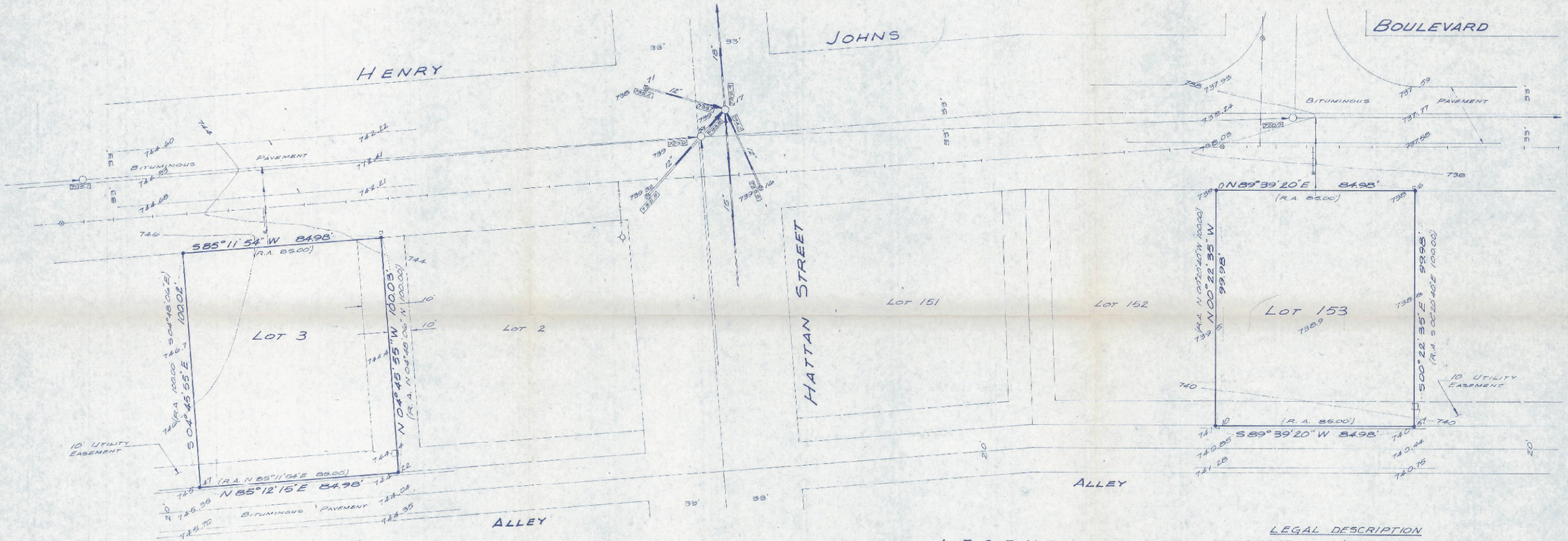

LEGAL DESCRIPTION

LOTS 3, 94, 95, 96, 153 & 161, JOHN BOSSHARD ADDITION TO THE VILLAGE OF BANGOR, LA CROSSE COUNTY, WISCONSIN.

LEGEND

- 1" I.D. IRON PIPE FOUND
- 1 3/8" I.D. IRON PIPE FOUND
- 3/4" I.D. IRON PIPE, WITH PLASTIC CAP. WEIGHING 1.13 lb/ft. SET THIS SURVEY
- 2" I.D. IRON PIPE FOUND
- BOUNDARY OF LOTS SURVEYED
- TELEPHONE JUNCTION BOX
- ELECTRIC POWER TRANSFORMER
- MANHOLE WITH INVERT ELEVATION
- 8" TRUSS PIPE SANITARY SEWER
- REINFORCED CONCRETE PIPE STORM SEWER
- WATERMAIN
- STORM SEWER INLET MANHOLE WITH BEEHIVE GRATE
- SPOT ELEVATION
- CONTOUR LINE
- CURB STOP
- WATER MAIN VALVE
- CENTERLINE
- 4" SANITARY SEWER LATERAL
- R.A. = RECORDED AS
- FIRE HYDRANT

BASIS FOR BEARINGS

BEARINGS FOR THIS SURVEY ARE BASED ON RECORD BEARINGS FOR THE SOUTH LINE OF HENRY JOHNS BOULEVARD AND THE EAST LINE OF LOTS 94 & 95.

SCALE 1" = 20'

SURVEYOR'S CERTIFICATE

I, GREGORY J. HOFMEISTER, REGISTERED LAND SURVEYOR, HEREBY CERTIFY THAT THE ATTACHED MAP AND THE ACCOMPANYING SURVEY ARE CORRECT TO THE BEST OF MY KNOWLEDGE AND BELIEF.

GREGORY J. HOFMEISTER, R.L.S.-1113
HOFMEISTER LAND SURVEYS

1-18-83
DATE

16-5-4-2
VB-15

SITE SURVEY FOR LA CROSSE COUNTY HOUSING AUTHORITY BANGOR, WISCONSIN

LOTS 3, 94, 95, 96, 153 & 161
JOHN BOSSHARD ADDITION TO THE VILLAGE OF BANGOR
LA CROSSE COUNTY, WISCONSIN

PREPARED BY: HOFMEISTER LAND SURVEYS
LA CROSSE WISCONSIN

FILE NO. 1282-42 NB 16, pp 70-79

SHEET 1 OF 2

BANGOR FAMILY

HUD W139-P253-001
HSR 810101

A17

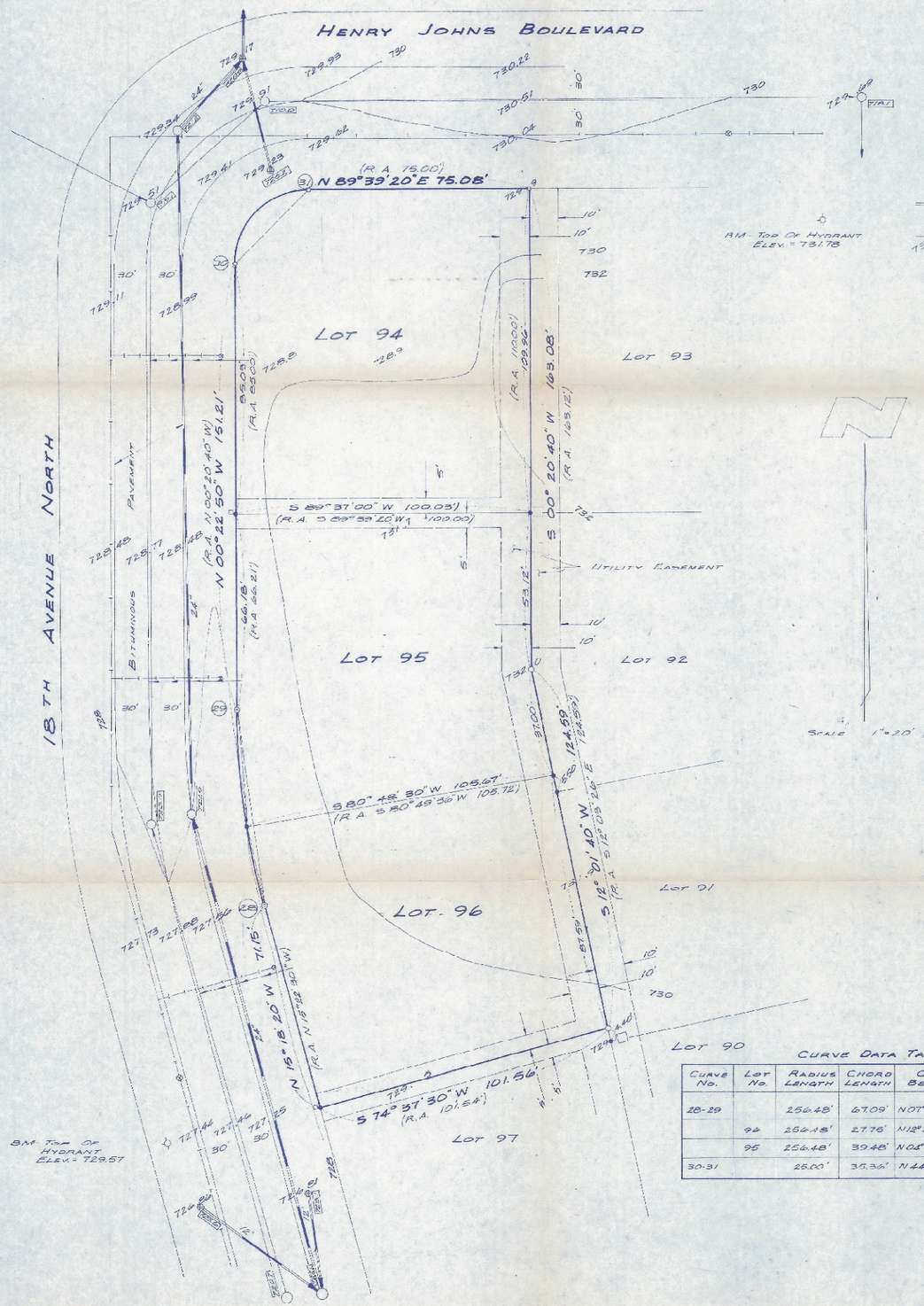

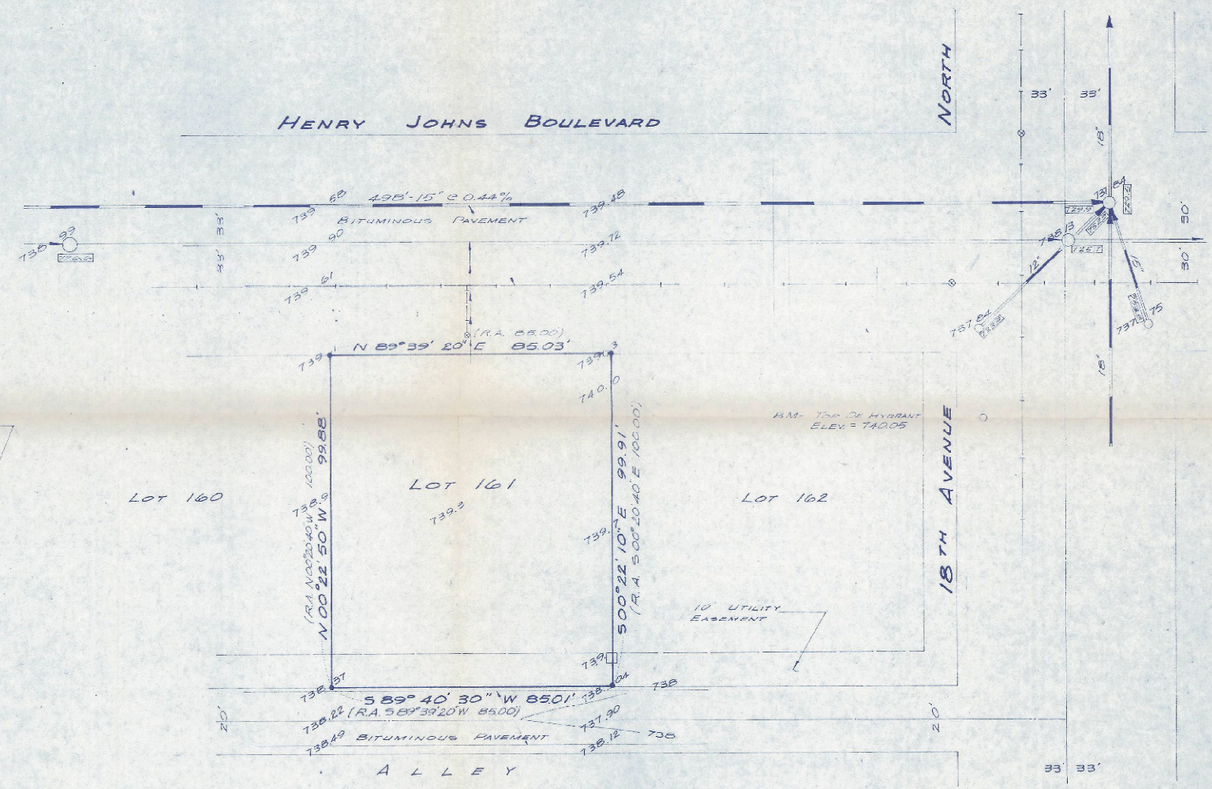

CURVE DATA TABLE

Curve No.	Lot No.	Radius Length	Chord Length	Chord Bearing	Central Angle	Arc Length
28-29		256.48'	67.09'	N07°51'35"W	15°01'50"	67.28'
	94	256.48'	27.76'	N12°16'27"W	06°12'06"	27.76'	
	95	256.48'	39.48'	N05°45'32"W	08°49'44"	39.52'
30-31		25.00'	35.34'	N44°39'20"E	90°00'00"	39.27'

16-3-4-2
VB-15

SITE SURVEY

FOR

LA CROSSE COUNTY HOUSING AUTHORITY BANGOR, WISCONSIN

BANGOR ELDERLY FAMILY

HUD W139-P253-001

HSR 810101

LOTS 3, 94, 95, 96, 153 & 161
JOHN BOSSHARD ADDITION TO THE VILLAGE OF BANGOR
LA CROSSE COUNTY, WISCONSIN

PREPARED BY: HOFMEISTER LAND SURVEYS
LA CROSSE, WISCONSIN

FILE No. 1282-42 NB 16, pp 70-79 SHEET 2 of 2.

A9