Village Bangor VB-34

Forrest + Co 3-25-48

St. at an Iron stake in S.W. Cor Lot 3 Blk one Weldons Add to Bangor

Go W. 50 ft - thence N 121 ft. on line parallel to W line Lot 3 the bg.
Th N 29 ft
Th N 18°-0' E - 78 ft.
Th West - 64½
Th N 7°-30 E - 110 ft.
th S 77°-30' W - 217 ft on So Side Hywy
th S 46-15 W 187 ft on So Side Hywy.
Th South 52 ft.
Th East 379 to bg.

Excepted is a road one rod wide running So on East side of Creek.

4-25-50
Forrest + Co

379
165
214
134

duplicate Plat



Forest + Co 12-21-47
To Chpiewsky.

~~Starting at an Iron stake Fir ft. East of the S.E. corner of Lot 3 Blk One Weldons Add to the Village of Bangor~~

~~Go West 24⅓ ft on bot line~~
~~So 52 ft to Cor. Stone on side of Street - to begin~~
1-9-48
Th So 44 ft
Th W 49 3/10 ft
Th N 44 ft
Th East 49 3/10 to bgnn

St. at Iron Pipe E 4 Cor Sec 5
16-5-50 29 ft W 148 ft
So (6 ft) to bg.

41.7	148
44.0	49.3
85.7	197.3

FOREST + Co - Bangor

50	168
50	24
40	192
14.3	49
5	143
135	128
33	24.3
168	152.3
	49.3
	103.0



	173
	24.3
	197.3
	49.3
	148.0

VAN LOON
POST FIELD BOOK No. 385F
1946-47

Starting at an Iron St
slope in the S.W. cor
of Lot 3 - Blk 1
Weldon's 2nd Add
go North 6 ft to beg.

Th No on West line
of Lot 3 & West line Extended
219 ft
Th West 26 ft
Th S 18°-0' W 78 ft

Th So parallel to
West line of Lot 3
144 ft
The East 50 ft to beg.

3-22-48
Forrest & Co

173
71
244
135
379

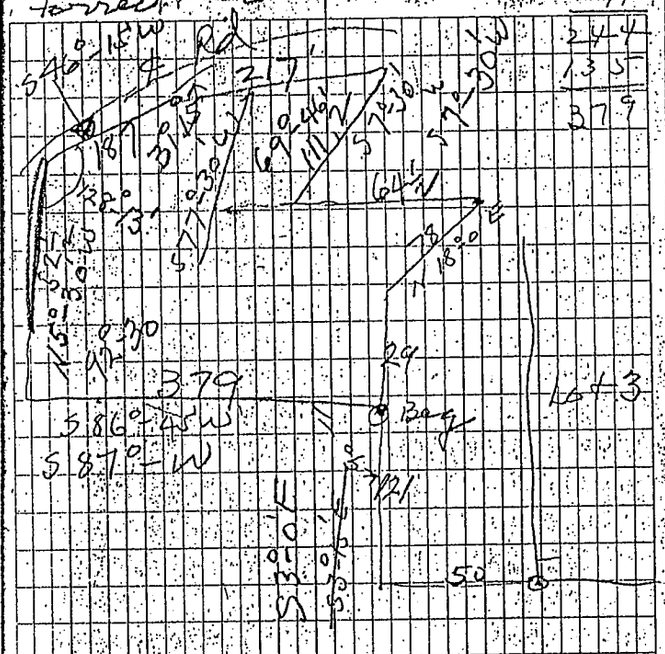

77-30
46-15
31-15

Forrest & Co 1-26-48
Bangor

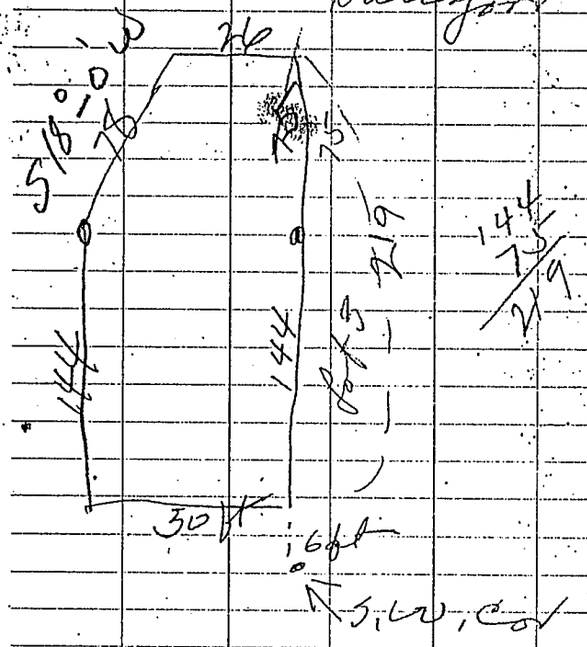

144
75
219

East 4 ft Lot 4 Blk 1
Lot 4 Except E 50 ft
all of Lot 4

Lot 5 all lying W
of a line
Comm NW cor Lot 3
Sand Add
thence N E to a pt
5 ft So of No line
121 W of East line
then East 9 ft thence
No to No line of
sand lot
also So 50 ft of Lot
6 Sec East 112 ft.

Outlots 6-8 & 9

Julius Weldons 1st Add
Lots 19 & 20 Block 3
Ex. R.R. - R. of W.

all of Forest & Co - Bangor
Lot 3 and W 5 ft of
the So 136 ft of Lot 2
Block

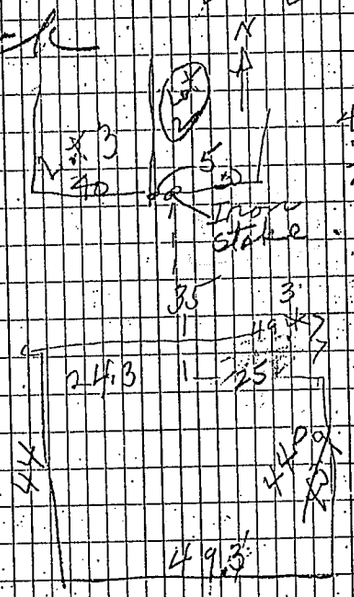

49.3
24.3
25.0
24.8
49.4

Forest & Co - Bangor
12-21-47

Forrest & Co
9-7-48

33
44
77

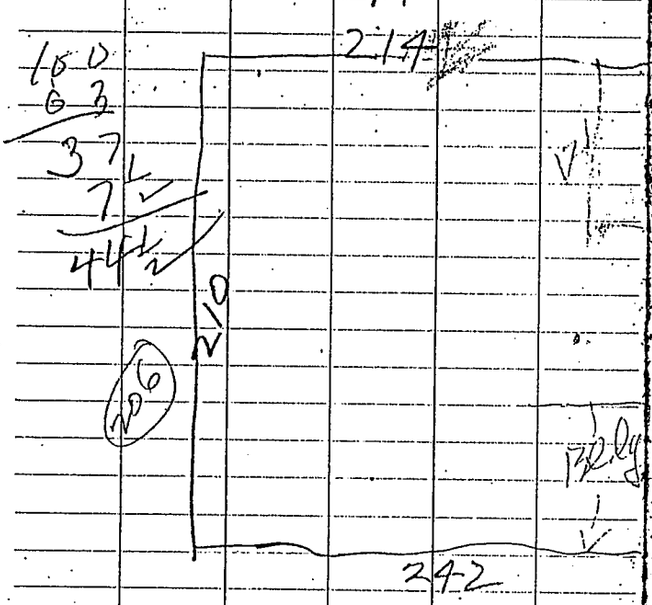

49.3
50

242
49.3
291.3

214
99.3
313.3

Forrest & Co - 8-17-5

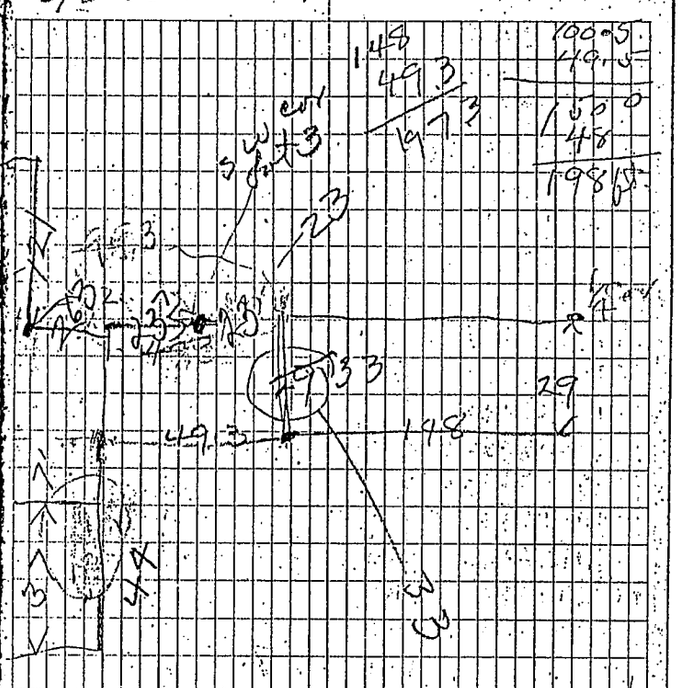

So 29 - W - 148 to 6 29
No 29 - W 99.3 No 121

E 242 -

4-25-50

Forrest & Co to Socony Comm. at S.W. cor (iron) Lot 3 - Blk 1 - Weldons 2nd Add go W - 50 ft - N 121' on line parallel to Lot 3 - th W 214 to iron pip - pt of beg

th W 165 ft

th S 206 to N line of C M & St P R.R. R of Way

th East 165 ft on R of W line which pt is 94 ft W of the extended parallel line of West Wall of Hussa Stay Bldg

Thence North 206 ft to beg.

10 1/4 oc

333
198
135

8 2

130
15
650
130
1950
100
2050
274
2324

3000 12 3 2 3

198 36 8

60
49.5 44
105

60) 2324 (38
180
524
480
44

38) 2324 (61
228
44
38
6

145
4
560

165) 2324 (145
165
674
660

146
94
240

250
13
237

39 ft - 8"
4
43 - 8"

43 - 8
6 - 5
49 13

173
25
198

50 - 1'

N

23 ft

197.3

0 1/4 cor

Forrest & Co chip 49.3 100 48

148
49.3
197.3

148
23
173
26.3
197.3

Forrest & Co
8-8-51
Earl Wagner

South

℄ Pitman Double Track

39' Bldg 148

43-8'

℄

162

SW cor Lot 3

6"

24 25

150

25 24
23 24
48 48

173
24
197

173
25
148