NO. 33

21505040000

U. S. PUBLIC LAND SURVEY MONUMENT RECORD

SECTION 9 T 15 N, R 5 W, TOWN OF Washington

LA CROSSE COUNTY

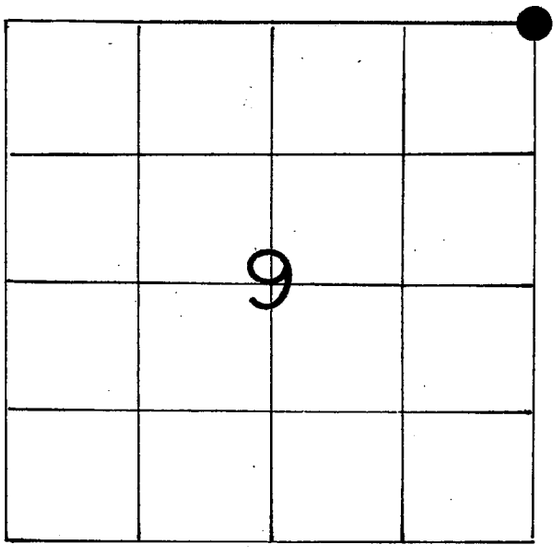

LOCATION OF LANDMARK

WISCONSIN COORDINATE SYSTEM	
North	656,646.997
East	1,712,228.328
Theta Angle	
Horiz. Order	
Vert. Order	
DATUM:	1983('91)

TYPE OF LANDMARK
Berntsen top in existing iron pipe

BEARINGS ARE REFERENCED TO

Assumed North

Crew: William C. Jung
Peter Follansbee

Date: 10/13/89

Crew: William C. Jung
Peter Follansbee

Date: 9/14/05

Describe any record evidence, monument evidence, testimonial evidence or any other material evidence you considered and whether the monument was found or restored through acceptance of an obliterated evidence location.

I found a $1^3/_4$" iron pipe near the occupied fence corner. I accepted this position as the best available evidence of the original government corner position. I set a Berntsen top in the iron pipe and mounded the marker with stone. The marker is about 1' Southeast of the fence corner.

Note: The existing iron pipe had been used as the corner in previous surveys.

Describe or show any material discrepancy between the location of the restored corner and that of the corner previously restored or reestablished.

None known.

RECORD OF DURABLE WITNESS MONUMENTS

NO	DESCRIPTION	BEARING	DISTANCE
1	Set 1"x30" iron pipe	--------	11.31'
2	"	--------	11.49'
3	"	--------	11.70'
4	SET A NAIL IN N.-SIDE OF A 7-½" UNBLAZED BOX ELDER	N.'WESTERLY ±	9.79'

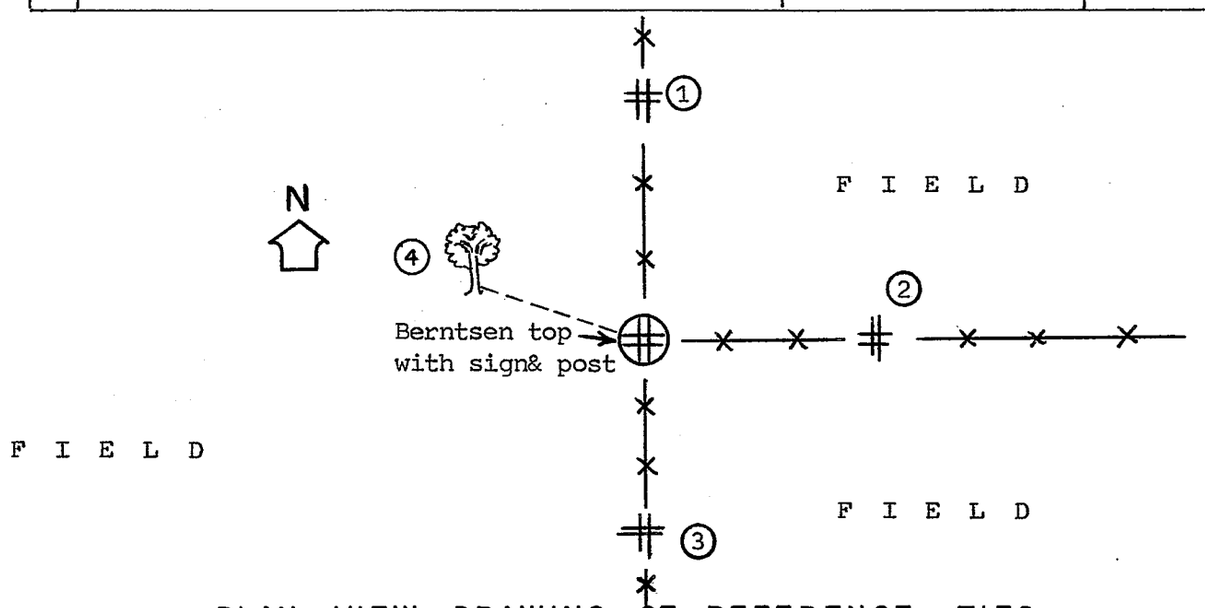

PLAN VIEW DRAWING OF REFERENCE TIES

MAP SHOWING DISTANCE AND DIRECTION TO OTHER PUBLIC LAND SURVEY CORNERS USED FOR REESTABLISHING THE CORNER

(not to scale)

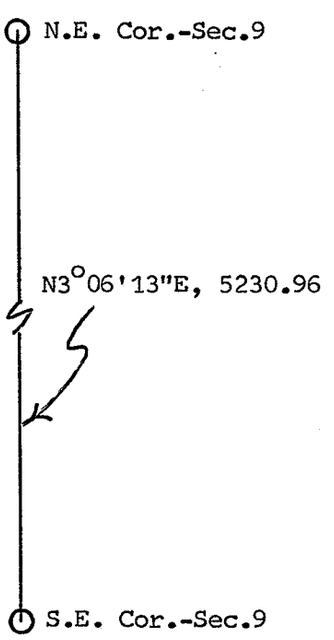

I, William C. Jung, ~~Deputy~~ County Surveyor,

HEREBY CERTIFY THAT THE CORNER LOCATION SHOWN ON THIS RECORD WAS DETERMINED BY ME OR UNDER MY DIRECTION AND CONTROL AND THAT THIS U. S. PUBLIC LAND SURVEY MONUMENT RECORD IS CORRECT AND COMPLETE TO THE BEST OF MY KNOWLEDGE AND BELIEF.

William C. Jung — December 15, 1989

Signature — Date

Revised: 11/15/05 wcj

WISCONSIN
WILLIAM C. JUNG
S-1323
ONALASKA, WIS.
LAND SURVEYOR

Seal