NO. 61

21505080000

U. S. PUBLIC LAND SURVEY MONUMENT RECORD

SECTION 16 T 15 N, R 5 W, TOWN OF Washington

LA CROSSE COUNTY

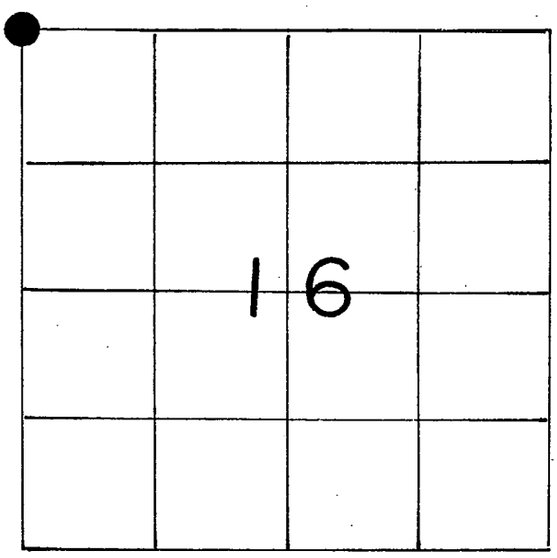

LOCATION OF LANDMARK

South Zone - 1927 Adjustment

WISCONSIN COORDINATE SYSTEM	
North	651547.61
East	1738376.94
Theta Angle	
Horiz. Order	
Vert. Order	

TYPE OF LANDMARK
Brass capped Lunde marker

BEARINGS ARE REFERENCED TO

Assumed North

Note: See back for Grid conversion.

Crew: William C. Jung
Peter Follansbee

Date: 12/8/89

Describe any record evidence, monument evidence, testimonial evidence or any other material evidence you considered and whether the monument was found or restored through acceptance of an obliterated evidence location.

I measured the distance between the North fence at the South 1/4 Corner of Section 8 and the S1/16-SE Corner of Section8(there being an old North fence here also). I then set this section corner at a distance from said S1/16-SE Corner equal to the previous measured "40" distance (1315'±) and in the old East-West fence line. The South line of the SE1/4 of Section 8 and the North line of the NW1/4 of Section 16 fit the original notes proportionally almost perfectly. The 1/2 miles North and South also fit very well. With the corner set as such, the West 1/4 Corner of Section 16 is only 9" off line. I set a brass capped Lunde marker at my computed corner.

Describe or show any material discrepancy between the location of the restored corner and that of the corner previously restored or reestablished.

I do not agree with the 1" iron bar found to the East if that iron bar was intended to be the corner.

RECORD OF DURABLE WITNESS MONUMENTS

NO	DESCRIPTION	BEARING	DISTANCE
1	Existing 1" round iron bar	Assumed=N87°03'34"W	17.88'
2	D.O.T. marker "Ritter"	Assumed=N32°03'50"W Grid =N33°55'50"W	156.685
3	To P.K. nail on North side of power pole	-------	slope=114.61'
4	Approximate intersection of "33" and "162"	-------	125.5'±

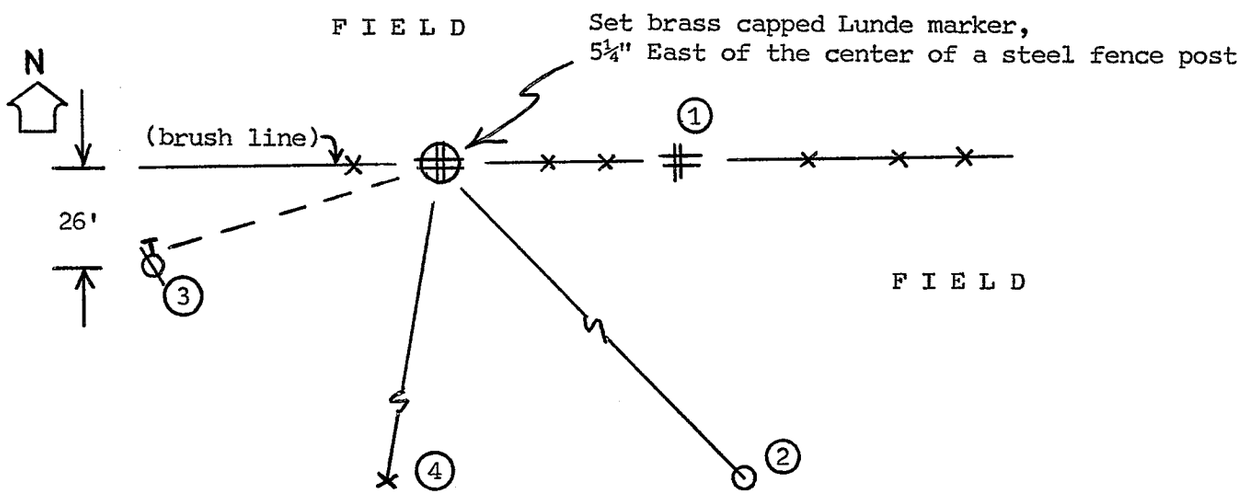

PLAN VIEW DRAWING OF REFERENCE TIES

MAP SHOWING DISTANCE AND DIRECTION TO OTHER PUBLIC LAND SURVEY CORNERS USED FOR REESTABLISHING THE CORNER

(not to scale)

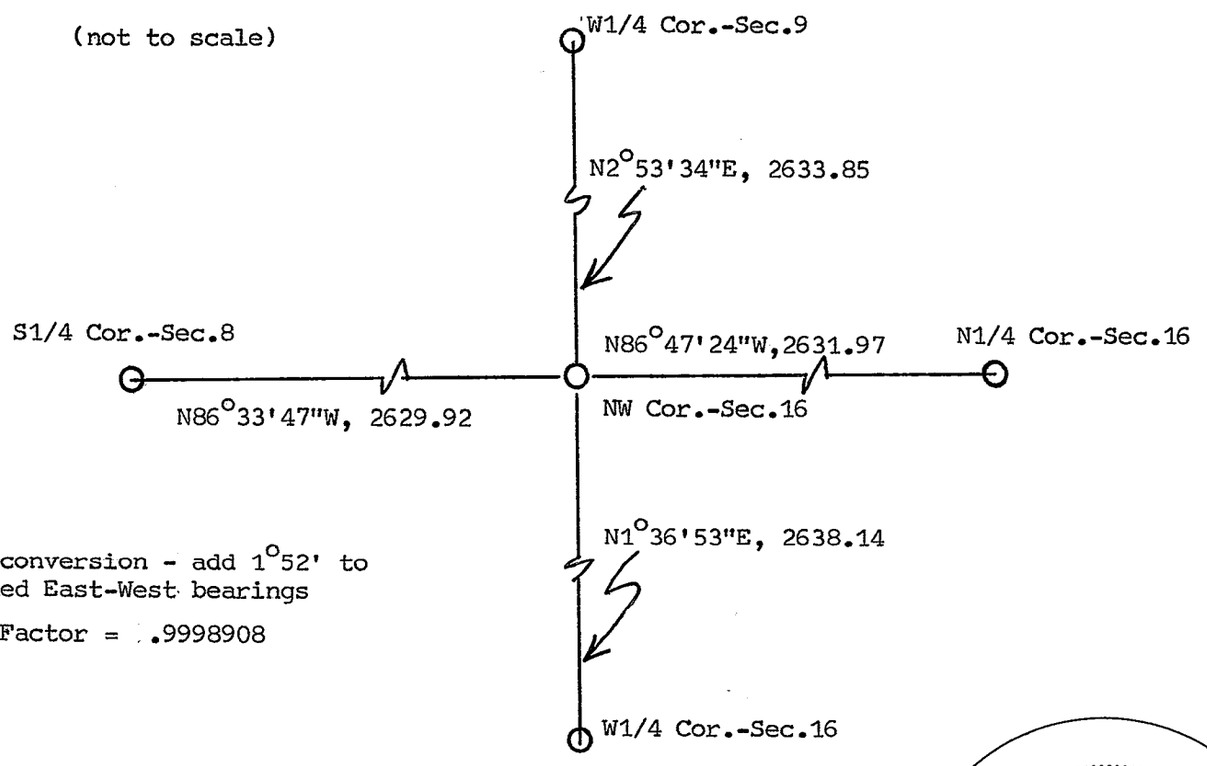

Note:

Grid conversion - add 1°52' to Assumed East-West bearings

Grid Factor = .9998908

I, William C. Jung, Deputy County Surveyor, HEREBY CERTIFY THAT THE CORNER LOCATION SHOWN ON THIS RECORD WAS DETERMINED BY ME OR UNDER MY DIRECTION AND CONTROL AND THAT THIS U. S. PUBLIC LAND SURVEY MONUMENT RECORD IS CORRECT AND COMPLETE TO THE BEST OF MY KNOWLEDGE AND BELIEF.

William C. Jung — December 15, 1989

Signature — Date

Seal