U. S. PUBLIC LAND SURVEY MONUMENT RECORD

SECTION 15 T 15 N, R 5 W, TOWN OF WASHINGTON

LA CROSSE COUNTY

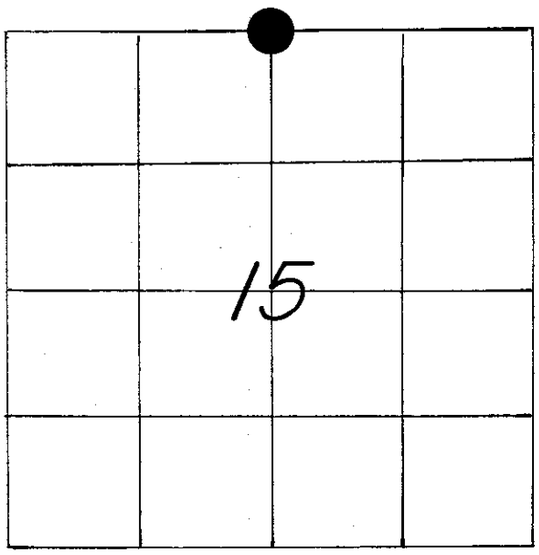

LOCATION OF LANDMARK

WISCONSIN COORDINATE SYSTEM	
North	651,432.437
East	1,714,756.571
Theta Angle	
Horiz. Order	
Vert. Order	
DATUM:	NAD 1983('91)

TYPE OF LANDMARK
3/4"x30" IRON PIPE

BEARINGS ARE REFERENCED TO
GRID NORTH AS PER SECTION DATA.

CREW: BRYAN H. MEYER
PETER F. FOLLANSBEE
DATE: 4/21/2009

Describe any record evidence, monument evidence, testimonial evidence or any other material evidence you considered and whether the monument was found or restored through acceptance of an obliterated evidence location.

Describe or show any material discrepancy between the location of the restored corner and that of the corner previously restored or reestablished.

RECORD OF DURABLE WITNESS MONUMENTS

NO	DESCRIPTION	GRID BEARINGS BEARING	DISTANCE
1	EX. 3/4" IRON BAR	N 59°17'E ±	36.18 FT.
2	EX. MAG NAIL IN A SINGLE BLAZED PINE	S 14° 48'E ±	20.83 FT.
3	EX. 3/4" IRON BAR	S 83° 50'W ±	27.89 FT.
4	RESET EX. 3/4" IRON BAR NEAR THE EDGE OF THE WOODS	N 08° 46'09"W	66.94 FT.

(NOT TO SCALE)

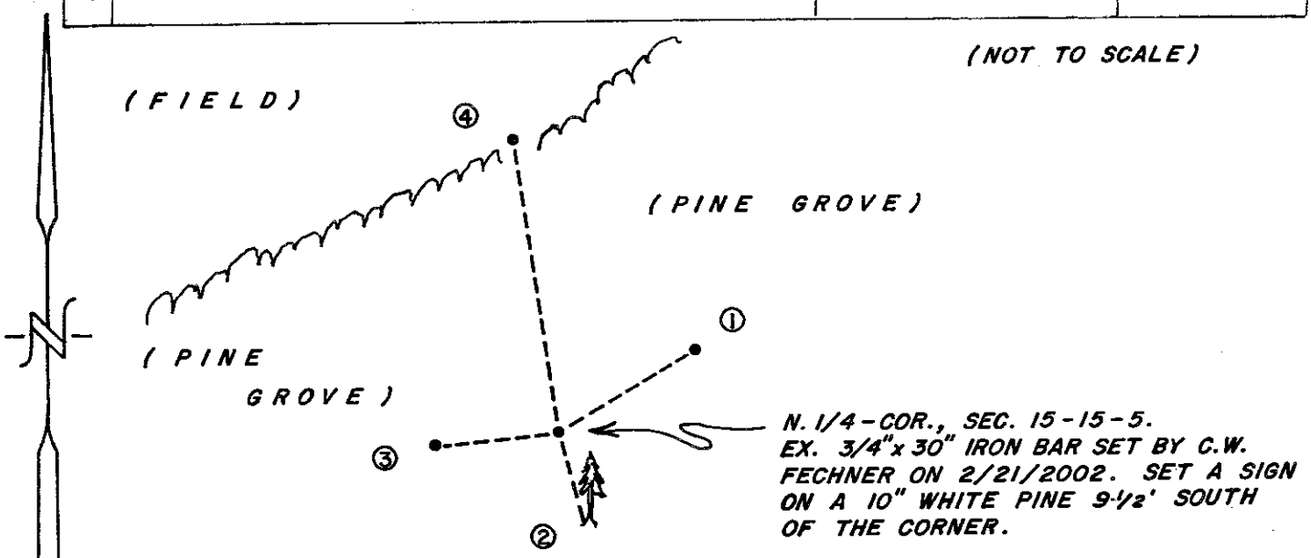

PLAN VIEW DRAWING OF REFERENCE TIES

MAP SHOWING DISTANCE AND DIRECTION TO OTHER PUBLIC LAND SURVEY CORNERS USED FOR REESTABLISHING THE CORNER

(GRID BEARINGS AND DISTANCES)
(GRID FACTOR: 0.999898)
(NOT TO SCALE)

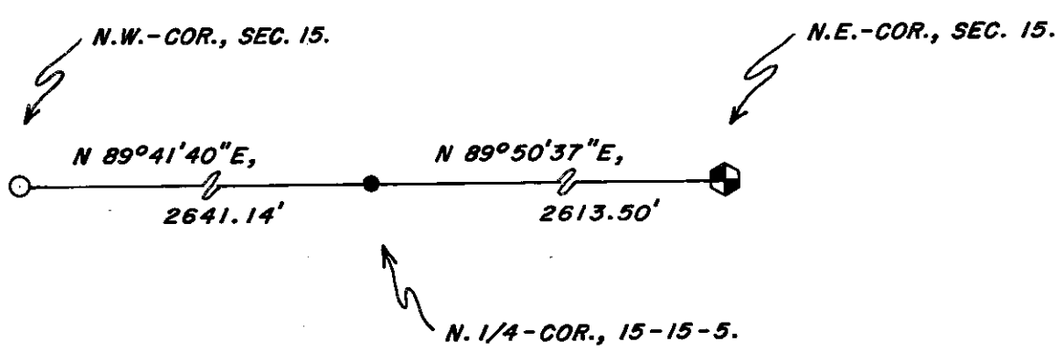

I, BRYAN H. MEYER, COUNTY SURVEYOR
HEREBY CERTIFY THAT THE CORNER LOCATION SHOWN ON THIS RECORD WAS DETERMINED BY ME OR UNDER MY DIRECTION AND CONTROL AND THAT THIS U. S. PUBLIC LAND SURVEY MONUMENT RECORD IS CORRECT AND COMPLETE TO THE BEST OF MY KNOWLEDGE AND BELIEF.

Signature

July 14, 2010
Date

WISCONSIN
BRYAN H. MEYER
S-1712
TOMAH, WIS.
LAND SURVEYOR

Seal

No. 58

21505100020

U. S. PUBLIC LAND SURVEY MONUMENT RECORD

SECTION 15 T 15 N, R 5 W, TOWN OF WASHINGTON

LA CROSSE COUNTY

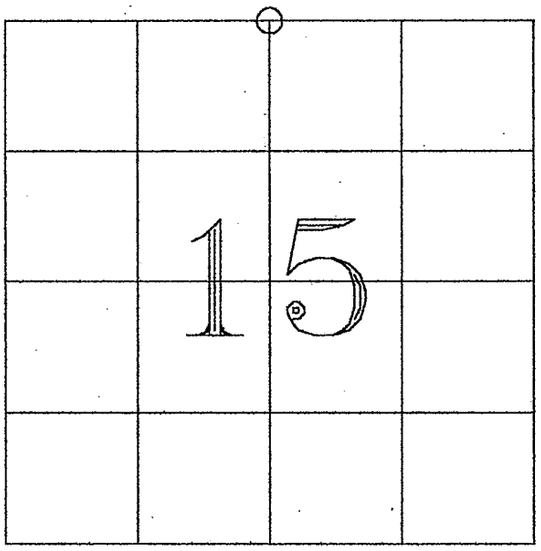

LOCATION OF LANDMARK

WISCONSIN COORDINATE SYSTEM
North
East
Theta Angle
Horiz. Order
Vert. Order
TYPE OF LANDMARK 3/4" X 30" IRON BAR
BEARINGS ARE REFERENCED TO *LA CROSSE COUNTY COORDINATE SYSTEM*

CREW: CHRIS FECHNER
JOSH NAVE

DATE: 02/21/2002

Describe any record evidence, monument evidence, testimonial evidence, or any other material evidence you considered and whether the monument was found or restored through acceptance of an obliterated evidence location.

I set this corner after considerable field work throughout Sections 10, 15, 14 and 22. I extended a line from the South 1/4 corner of Section 15 through the North–South 1/4 line occupation until it intersected a straight line from the NE and NW corners of Section 15. Interior "40" corner occupation and testimony from current landowners helped in my determination of this corner.

Describe or show any material discrepancy between the location of the restored corner and that of the corner previously restored or reestablished.

There is "wild" pasture fence North and East of this location. No other restoration since Original Government survey.

RECORD OF DURABLE WITNESS MONUMENTS

NO	DESCRIPTION	BEARING	DISTANCE
1	SET 3/4" x 24" IRON BAR	N 58°25'44" E	36.18'
2	SET MAG NAIL IN 12" RED PINE (single blaze)	S 15°39'31" E	20.83'
3	SET 3/4" x 24" IRON BAR	S 82°58'56" W	27.89'
4	SET 3/4" x 24" IRON BAR	N 09°37'19" W	66.98'

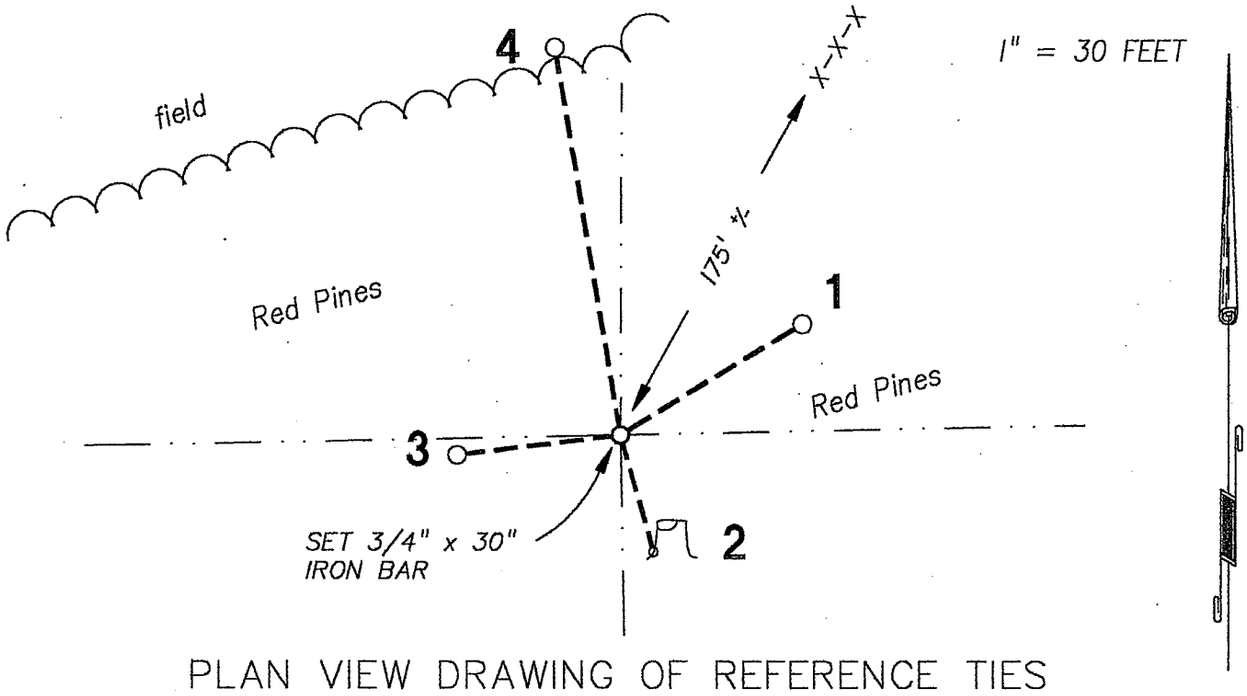

PLAN VIEW DRAWING OF REFERENCE TIES

MAP SHOWING DISTANCE AND DIRECTION TO OTHER PUBLIC LAND SURVEY CORNERS USED FOR REESTABLISHING THE CORNER

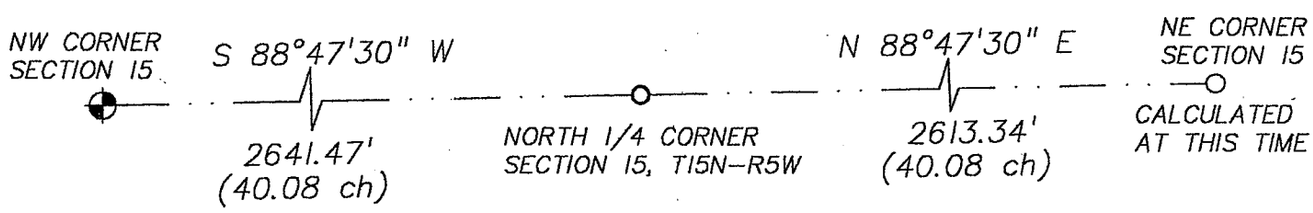

I, Christopher W. Fechner, RLS# 2448
HEREBY CERTIFY THAT THE CORNER LOCATION SHOWN ON THIS RECORD WAS DETERMINED BY ME OR UNDER MY DIRECTION AND CONTROL AND THAT THIS U. S. PUBLIC LAND SURVEY MONUMENT RECORD IS CORRECT AND COMPLETE TO THE BEST OF MY KNOWLEDGE AND BELIEF.

Christopher W. Fechner 3/6/02

Signature Date

WISCONSIN
CHRISTOPHER W. FECHNER
S-2448
LA CROSSE, WISCONSIN
LAND SURVEYOR

Seal

1505N15