No. 76

21505142000

U. S. PUBLIC LAND SURVEY MONUMENT RECORD

SECTION 14 T 15 N, R 5 W, TOWN OF WASHINGTON

LA CROSSE COUNTY

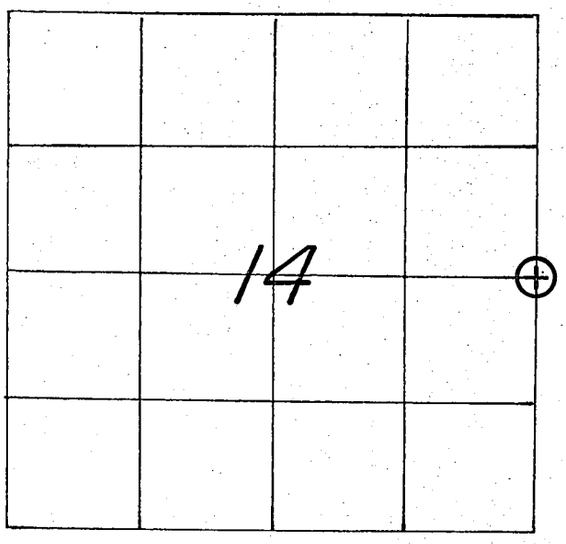

LOCATION OF LANDMARK

CREW: WILLIAM C. JUNG
PETER F. FOLLANSBEE

DATE: 6/16/2004

WISCONSIN COORDINATE SYSTEM	
North	648,613.987
East	1,722,654.731
Theta Angle	
Horiz. Order	
Vert. Order	
DATUM:	1983('91)

TYPE OF LANDMARK

3/4"x30" IRON BAR WITH AN ALUMINUM CAP.

BEARINGS ARE REFERENCED TO

GRID NORTH AS PER SECTION DATA.

Describe any record evidence, monument evidence, testimonial evidence or any other material evidence you considered and whether the monument was found or restored through acceptance of an obliterated evidence location.

I set this corner on line and equidistant between the NE and SE section corners of Section 14. This agrees with Chris Fechner's planned and computed location for this corner. I set an iron bar and cap at the corner.

Describe or show any material discrepancy between the location of the restored corner and that of the corner previously restored or reestablished.

NONE KNOWN.

RECORD OF DURABLE WITNESS MONUMENTS

NO	DESCRIPTION	GRID BEARINGS BEARING	GROUND DIST.'s DISTANCE
1	SET A 3/4"x30" IRON BAR WITH A RED PLASTIC CAP	N 63°48'03"W	46.39 FT.
2	SET A 3/4"x30" IRON BAR WITH A RED PLASTIC CAP	S 44°04'20"W	47.23 FT.
3	SET A 3/4"x30" IRON BAR WITH A RED PLASTIC CAP	S 20°21'44"W	76.59 FT.
4	SET A 3/4"x30" IRON BAR WITH A RED PLASTIC CAP	S 70°12'22"E	66.61 FT.

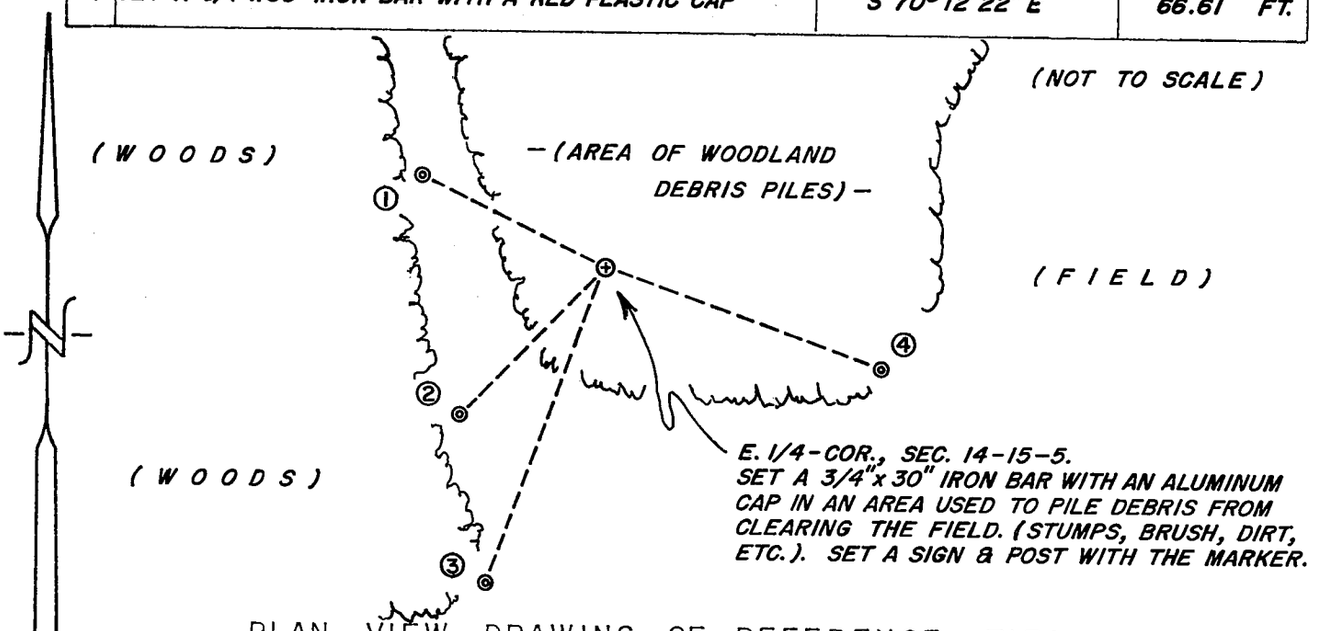

PLAN VIEW DRAWING OF REFERENCE TIES

MAP SHOWING DISTANCE AND DIRECTION TO OTHER PUBLIC LAND SURVEY CORNERS USED FOR REESTABLISHING THE CORNER

(GRID BEARINGS AND DISTANCES)
(GRID FACTOR: 0.999898)
(NOT TO SCALE)

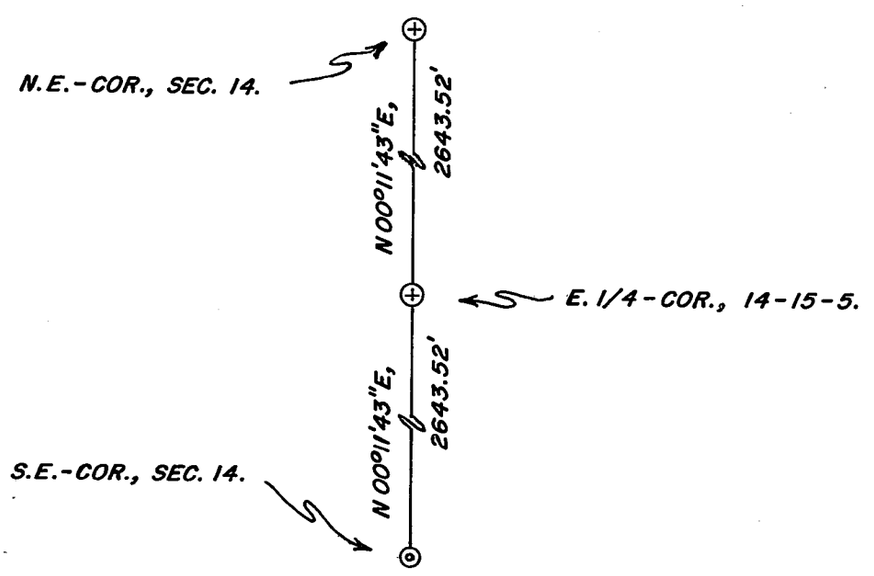

I, WILLIAM C. JUNG, COUNTY SURVEYOR
HEREBY CERTIFY THAT THE CORNER LOCATION SHOWN ON THIS RECORD WAS DETERMINED BY ME OR UNDER MY DIRECTION AND CONTROL AND THAT THIS U. S. PUBLIC LAND SURVEY MONUMENT RECORD IS CORRECT AND COMPLETE TO THE BEST OF MY KNOWLEDGE AND BELIEF.

William C. Jung — 1/7/05
Signature — Date

WISCONSIN
WILLIAM C. JUNG
S-1323
ONALASKA, WIS.
LAND SURVEYOR

Seal