NO. 86

21505160020

U. S. PUBLIC LAND SURVEY MONUMENT RECORD

SECTION 16 T 15 N, R 5 W, TOWN OF Washington

LA CROSSE COUNTY

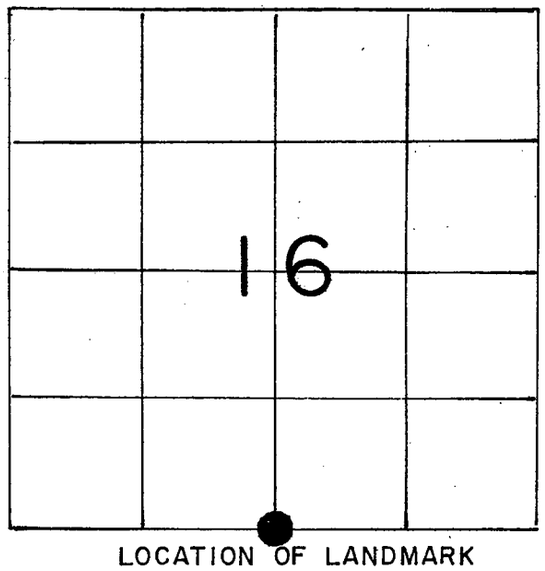

WISCONSIN COORDINATE SYSTEM
North
East
Theta Angle
Horiz. Order
Vert. Order
TYPE OF LANDMARK 1" iron pipe
BEARINGS ARE REFERENCED TO Assumed North

Crew: William C. Jung
Peter Follansbee

Date: 12/8/89

Describe any record evidence, monument evidence, testimonial evidence or any other material evidence you considered and whether the monument was found or restored through acceptance of an obliterated evidence location.

I accepted the old occupied corner as the best available evidence of the original government corner position and monumented it with a 1" iron pipe. The corner is at the location of the old fence tie posts.

Describe or show any material discrepancy between the location of the restored corner and that of the corner previously restored or reestablished.

None known.

RECORD OF DURABLE WITNESS MONUMENTS

NO	DESCRIPTION	BEARING (Magnetic)	DISTANCE
1	P.K. in double blazed 8" white oak	N16°E	48.34
2	" " " " 16" hickory	N41°E	39.67
3	" " " " 26" black oak	------	14.36
4	" " " " 5" hickory	------	22.20

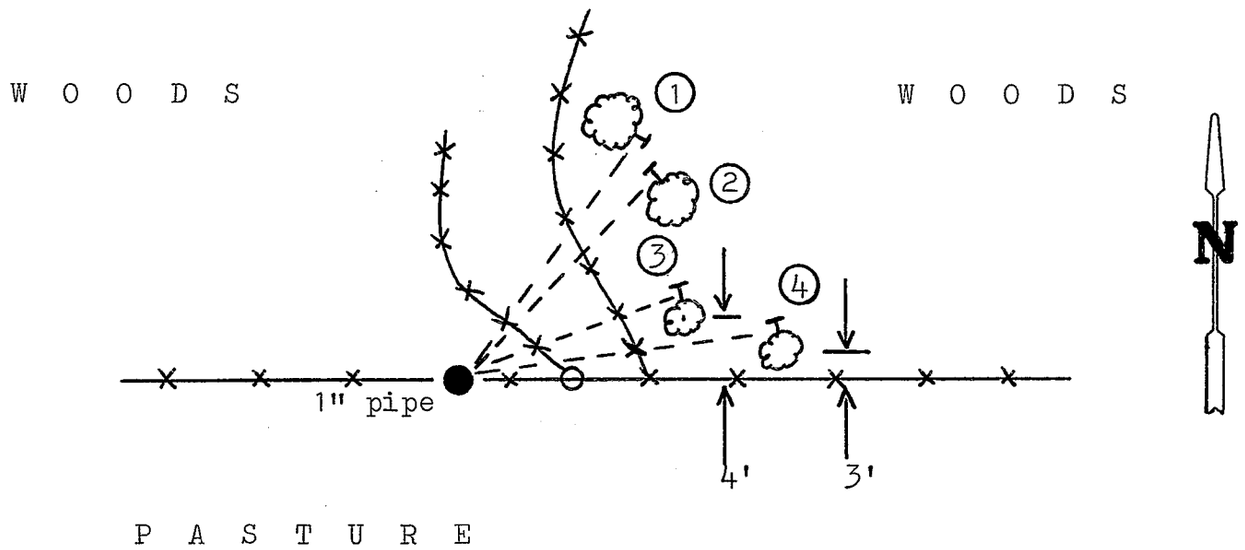

PLAN VIEW DRAWING OF REFERENCE TIES

MAP SHOWING DISTANCE AND DIRECTION TO OTHER PUBLIC LAND SURVEY CORNERS USED FOR REESTABLISHING THE CORNER

(not to scale)

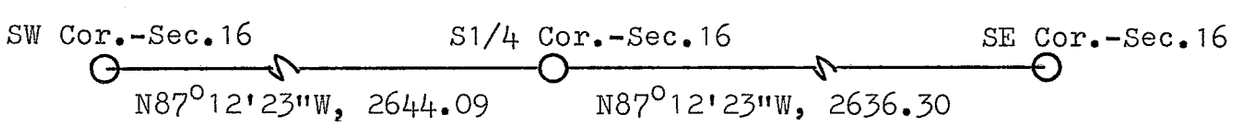

I, William C. Jung, Deputy County Surveyor, HEREBY CERTIFY THAT THE CORNER LOCATION SHOWN ON THIS RECORD WAS DETERMINED BY ME OR UNDER MY DIRECTION AND CONTROL AND THAT THIS U. S. PUBLIC LAND SURVEY MONUMENT RECORD IS CORRECT AND COMPLETE TO THE BEST OF MY KNOWLEDGE AND BELIEF.

William C. Jung — 12/14/89

Signature — Date

WISCONSIN
WILLIAM C. JUNG
S-1323
ONALASKA, WIS.
LAND SURVEYOR

Seal

ATTACHMENT

NO. 86

21505160020

U. S. PUBLIC LAND SURVEY MONUMENT RECORD

SECTION 16 T 15 N, R 5 W, TOWN OF Washington

LA CROSSE COUNTY

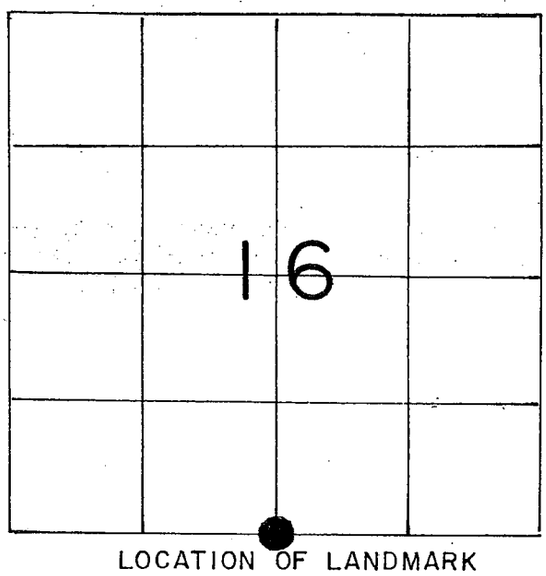

LOCATION OF LANDMARK

WISCONSIN COORDINATE SYSTEM	
North	646,230.392
East	1,709,515.348
Theta Angle	
Horiz. Order	
Vert. Order	
Datum:	1983('91)

TYPE OF LANDMARK
1" iron pipe

BEARINGS ARE REFERENCED TO

~~XXXXXXXXXXXXXX~~
Grid North as per Section Data.

Crew: William C. Jung
Peter Follansbee

Date: 12/8/89

Revised: 4/20/2009.
B.H. Meyer & P.F. Follansbee.

Describe any record evidence, monument evidence, testimonial evidence or any other material evidence you considered and whether the monument was found or restored through acceptance of an obliterated evidence location.

I accepted the old occupied corner as the best available evidence of the original government corner position and monumented it with a 1" iron pipe. The corner is at the location of the old fence tie posts.

Describe or show any material discrepancy between the location of the restored corner and that of the corner previously restored or reestablished.

None known.

RECORD OF DURABLE WITNESS MONUMENTS

NO	DESCRIPTION	BEARING (Magnetic)	DISTANCE
1	P.K. in double blazed 8" white oak	N16°E	48.34
2	Set a nail in N.E.-side 12" Cherry	N65°W	37.07'
3	" " " " 26" black oak	------	14.36
4	" " " " 5" hickory	------	22.20

(Revised 4/20/2009)

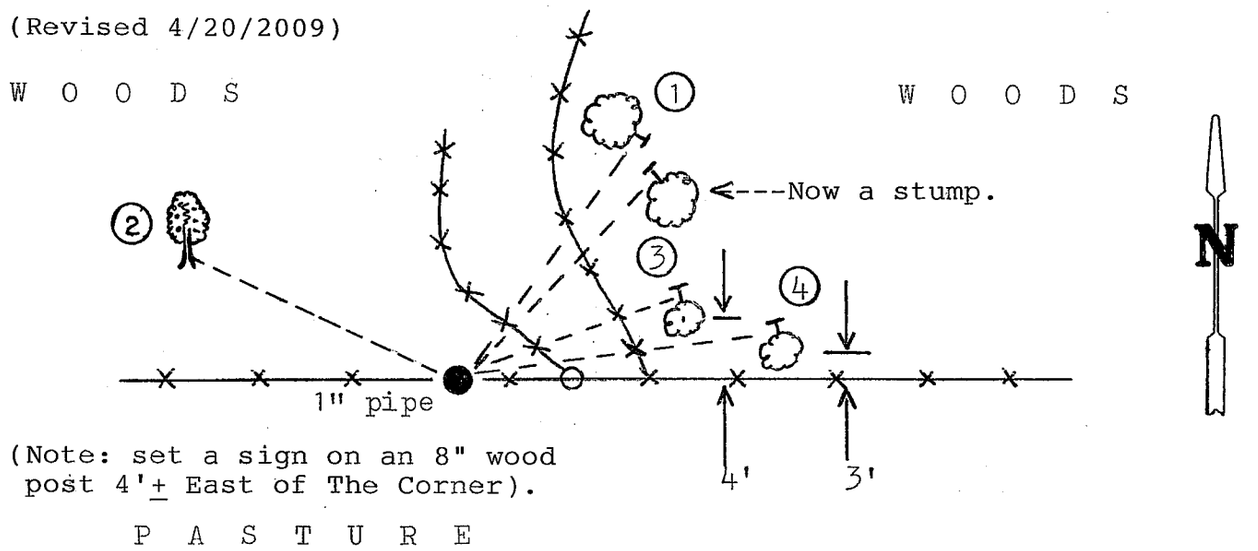

(Note: set a sign on an 8" wood post 4'± East of The Corner).

PLAN VIEW DRAWING OF REFERENCE TIES

MAP SHOWING DISTANCE AND DIRECTION TO OTHER PUBLIC LAND SURVEY CORNERS USED FOR REESTABLISHING THE CORNER

(not to scale)

(Grid bearings & distances)
(Grid factor: 0.999898438)
(Revised 4/20/2009)

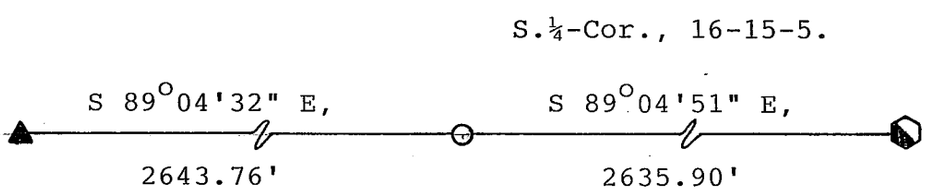

I, ~~[illegible]~~, HEREBY CERTIFY THAT THE CORNER LOCATION SHOWN ON THIS RECORD WAS DETERMINED BY ME OR UNDER MY DIRECTION AND CONTROL AND THAT THIS U. S. PUBLIC LAND SURVEY MONUMENT RECORD IS CORRECT AND COMPLETE TO THE BEST OF MY KNOWLEDGE AND BELIEF.

William C. Jung — 12/14/89

Signature — Date

WISCONSIN
WILLIAM C. JUNG
S-1323
ONALASKA, WIS.
LAND SURVEYOR

Seal