NO. 89

21505180000

U. S. PUBLIC LAND SURVEY MONUMENT RECORD

SECTION 17 **T** 15 **N, R** 5 **W, TOWN OF** WASHINGTON

LA CROSSE COUNTY

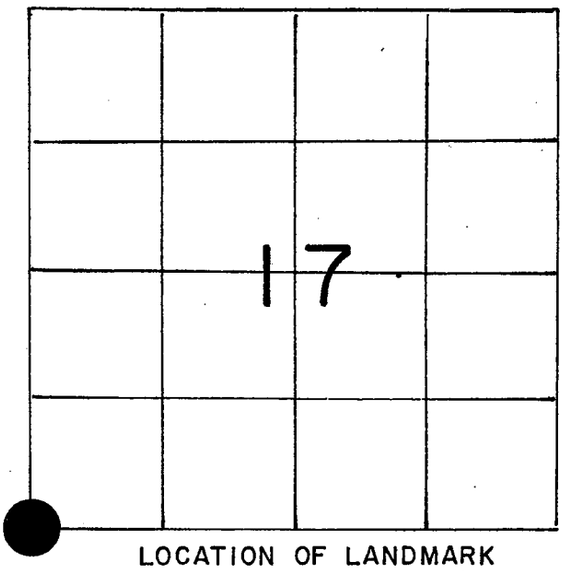

LOCATION OF LANDMARK

WISCONSIN COORDINATE SYSTEM
North
East
Theta Angle
Horiz. Order
Vert. Order

TYPE OF LANDMARK
Ex. 2" Iron Pipe in rock pile

BEARINGS ARE REFERENCED TO
Assumed

Crew: WILLIAM C. JUNG
PETER F. FOLLANSBEE

Date: 10/09/1990

Describe any record evidence, monument evidence, testimonial evidence or any other material evidence you considered and whether the monument was found or restored through acceptance of an obliterated evidence location.

Rob Lampman set a pipe at this corner in August of 1984. I accepted the location of the pipe as the corner. The pipe is in a rock pile.

Describe or show any material discrepancy between the location of the restored corner and that of the corner previously restored or reestablished.

NONE KNOWN

RECORD OF DURABLE WITNESS MONUMENTS

NO	DESCRIPTION	MAGNETIC BEARING	DISTANCE
1	Set P.K. Nail in 11" Oak (SW-side)	N 62° W	34.97 Ft.
2	Ex. Nail in 12" White Oak (E.-side)	N 77° W	18.56 Ft.
3	Ex. Nail in 12" Hickory (NE-side)	S 37° W	18.83 Ft.
4	Ex. Nail in 24" Black Oak (W.-side)	N 81° E	Sl.= 36.2'

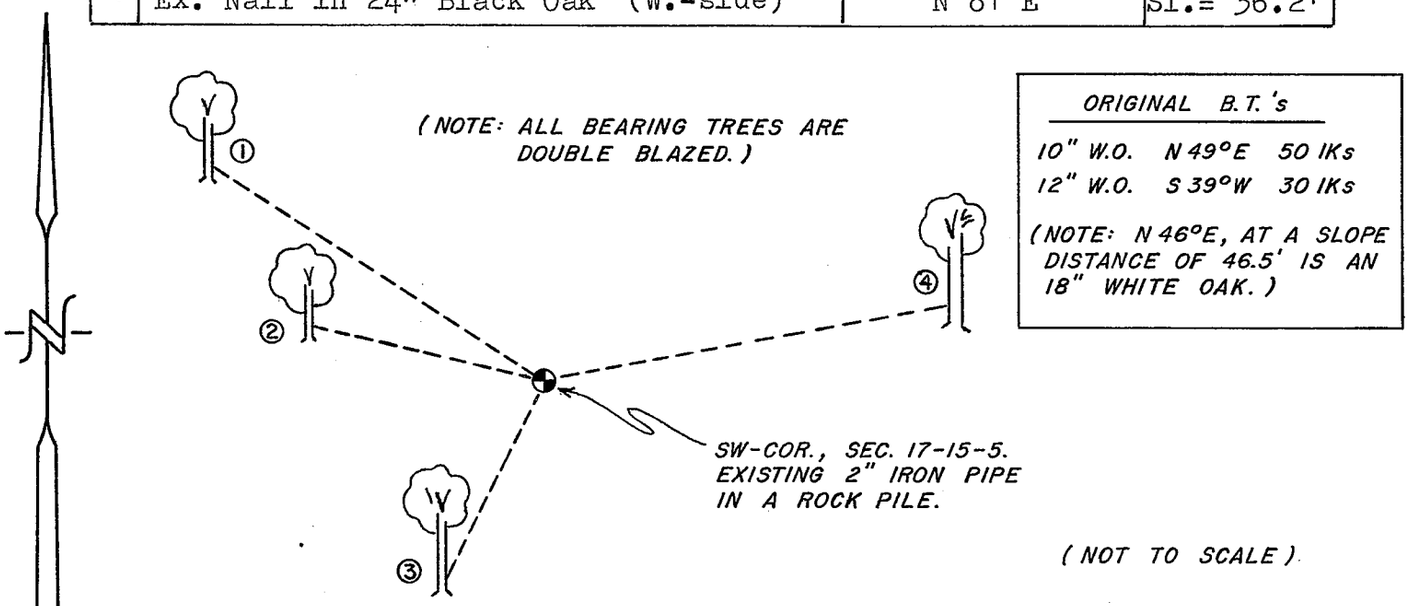

PLAN VIEW DRAWING OF REFERENCE TIES

MAP SHOWING DISTANCE AND DIRECTION TO OTHER PUBLIC LAND SURVEY CORNERS USED FOR REESTABLISHING THE CORNER

(not to scale)



I, William C. Jung, Deputy County Surveyor

HEREBY CERTIFY THAT THE CORNER LOCATION SHOWN ON THIS RECORD WAS DETERMINED BY ME OR UNDER MY DIRECTION AND CONTROL AND THAT THIS U. S. PUBLIC LAND SURVEY MONUMENT RECORD IS CORRECT AND COMPLETE TO THE BEST OF MY KNOWLEDGE AND BELIEF.

William C. Jung — January 11, 1991

Signature — Date

WISCONSIN WILLIAM C. JUNG S-1323 ONALASKA, WIS. LAND SURVEYOR

Seal