No. 90

21505180020

U. S. PUBLIC LAND SURVEY MONUMENT RECORD

SECTION 19 T 15 N, R 5 W, TOWN OF WASHINGTON

LA CROSSE COUNTY

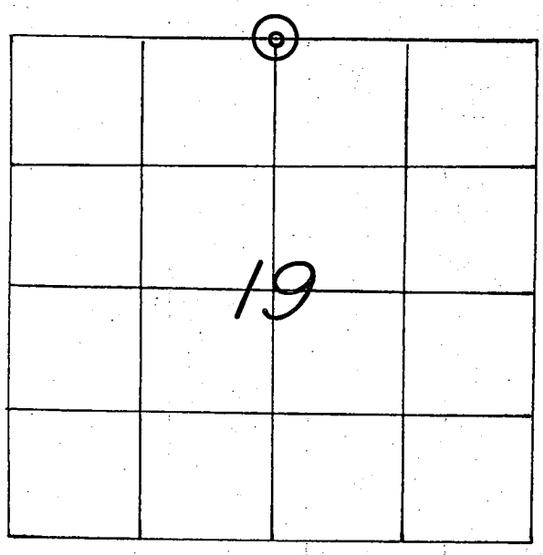

LOCATION OF LANDMARK

WISCONSIN COORDINATE SYSTEM
North
East
Theta Angle
Horiz. Order
Vert. Order

TYPE OF LANDMARK
3/4" IRON BAR WITH A RED PLASTIC CAP.

BEARINGS ARE REFERENCED TO
TRUE NORTH AS PER SECTION DATA.

CREW: WILLIAM C. JUNG
PETER F. FOLLANSBEE
DATE: 7/29/2005

Describe any record evidence, monument evidence, testimonial evidence or any other material evidence you considered and whether the monument was found or restored through acceptance of an obliterated evidence location.

Steve Solberg set an iron bar at this corner at the single proportionate position. I agree with his location. It also falls in an old North-South fence. I plumbed up the bar and put a red cap on it. The four ties are existing.

Describe or show any material discrepancy between the location of the restored corner and that of the corner previously restored or reestablished.

NONE KNOWN.

RECORD OF DURABLE WITNESS MONUMENTS

NO	DESCRIPTION	MAGNETIC BEARING	DISTANCE
1	EX. P.K. NAIL IN S.E.-SIDE OF A 10-1/2" W. OAK	S 84° W	19.17 FT.
2	EX. P.K. NAIL IN W.-SIDE OF A 17" OAK	NORTH ±	SLOPE=23.08'
3	EX. P.K. NAIL IN S.-SIDE OF A 16" W. OAK	S 87° E	12.97 FT.
4	EX. P.K. NAIL IN E.-SIDE OF A 22-1/2" OAK	S 14° W	SLOPE=33.92'

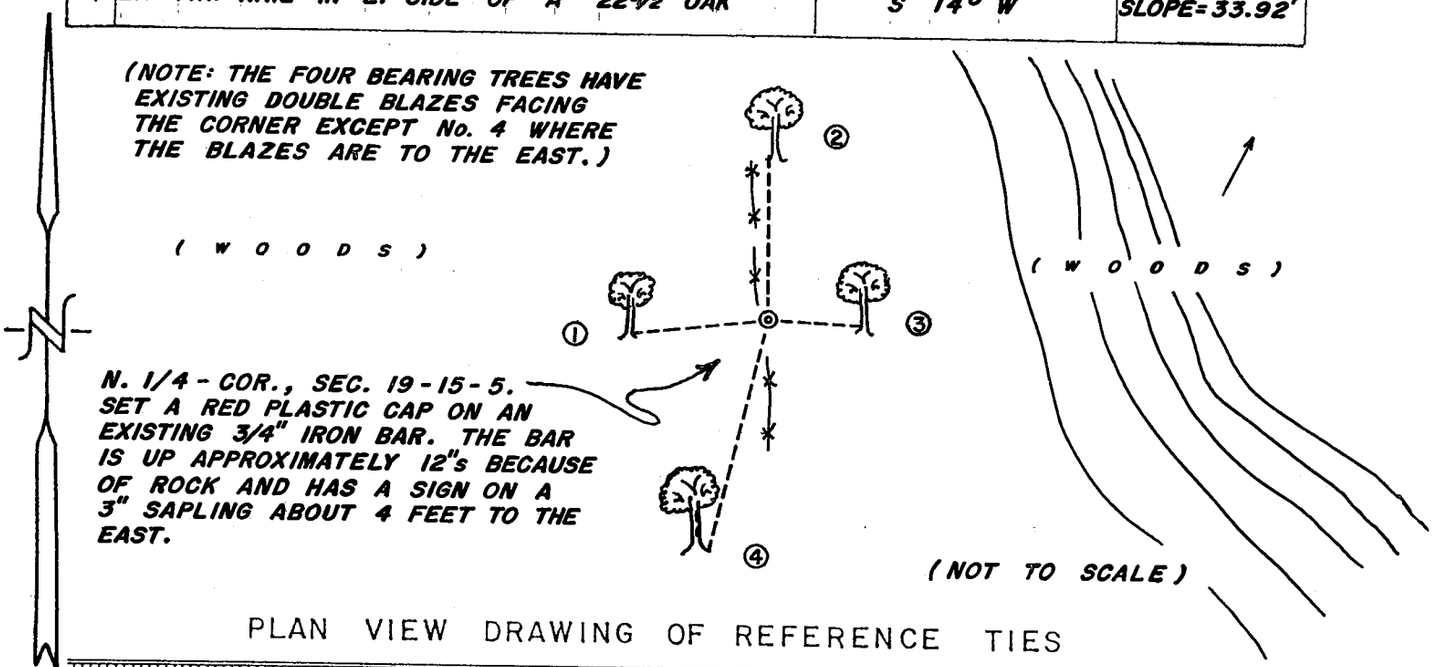

PLAN VIEW DRAWING OF REFERENCE TIES

MAP SHOWING DISTANCE AND DIRECTION TO OTHER PUBLIC LAND SURVEY CORNERS USED FOR REESTABLISHING THE CORNER

(SOLBERG MEASUREMENTS)
(TRUE BEARINGS)
(NOT TO SCALE)

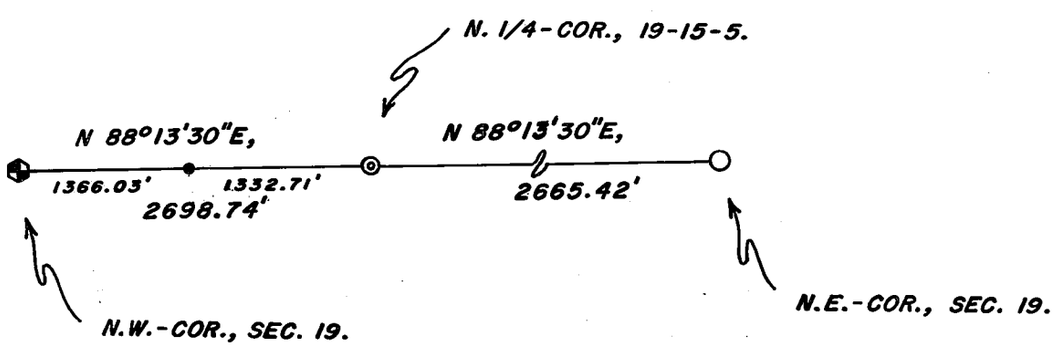

I, WILLIAM C. JUNG, COUNTY SURVEYOR
HEREBY CERTIFY THAT THE CORNER LOCATION SHOWN ON THIS RECORD WAS DETERMINED BY ME OR UNDER MY DIRECTION AND CONTROL AND THAT THIS U. S. PUBLIC LAND SURVEY MONUMENT RECORD IS CORRECT AND COMPLETE TO THE BEST OF MY KNOWLEDGE AND BELIEF.

William C. Jung — 12/20/05
Signature — Date

WISCONSIN WILLIAM C. JUNG S-1323 ONALASKA, WIS. LAND SURVEYOR

Seal