NO. 146

21505312000

U. S. PUBLIC LAND SURVEY MONUMENT RECORD

SECTION 31 T 15 N, R 5 W, TOWN OF WASHINGTON

LA CROSSE COUNTY

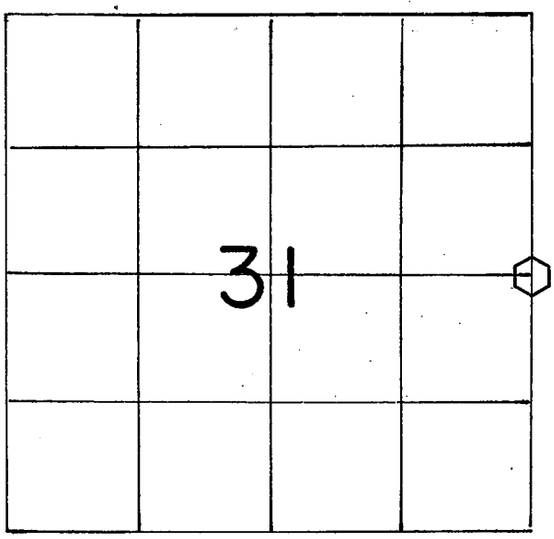

LOCATION OF LANDMARK

WISCONSIN COORDINATE SYSTEM
North
East
Theta Angle
Horiz. Order
Vert. Order
TYPE OF LANDMARK Set brass cap Lunde marker.
BEARINGS ARE REFERENCED TO Grid North.

Crew: WILLIAM C. JUNG
PETER F. FOLLANSBEE
Date: 3/22/1995

Describe any record evidence, monument evidence, testimonial evidence or any other material evidence you considered and whether the monument was found or restored through acceptance of an obliterated evidence location.

I projected the occupied South line of the SE-NW-32-15-5 West and intersected it with an old line fence to the South of the East 1/4 of Section 31. I found that this occupied corner best fits the field evidence found in Sections 31 and 32. It also fits very well S. Middlebrook's section surveys done in 1876. Also, I found a piece of steel farm disk at this location. I monumented the corner with a Lunde marker.

Describe or show any material discrepancy between the location of the restored corner and that of the corner previously restored or reestablished.

None Known.

RECORD OF DURABLE WITNESS MONUMENTS

NO	DESCRIPTION	MAGNETIC BEARING	DISTANCE
1	Set P.K. Nail in SW-side 3½" Hickory	N 35° W	32.22 Ft.
2	Set P.K. Nail in NE-side 5" Hickory	N 44° W	31.68 Ft.
3	Set P.K. Nail in NE-side 10½" Hickory	N 66° W	29.48 Ft.
4	Set P.K. Nail in NW-side 6" Hickory	S 43° W	18.12 Ft.

(Note: distances are measured to P.K. Nails set in the sides of double blazed Hickories)

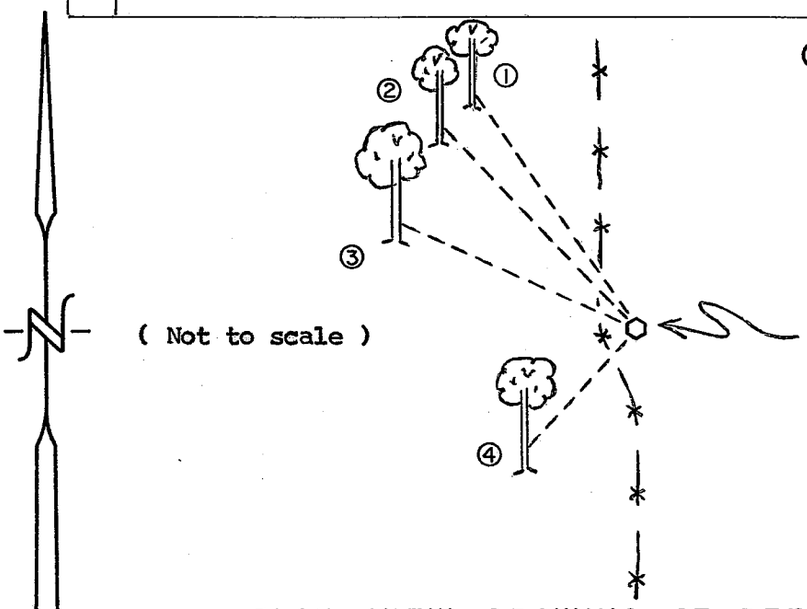

(Not to scale)

E.¼-Cor., Sec. 31-15-5.
Set brass cap Lunde marker 6' east of the fence to the north and on line with the fence to the south. Buried a Wine bottle with the marker and placed a large field stone to the SW-side. Set a sign & post to the north of the corner.

PLAN VIEW DRAWING OF REFERENCE TIES

MAP SHOWING DISTANCE AND DIRECTION TO OTHER PUBLIC LAND SURVEY CORNERS USED FOR REESTABLISHING THE CORNER

(Not to scale)

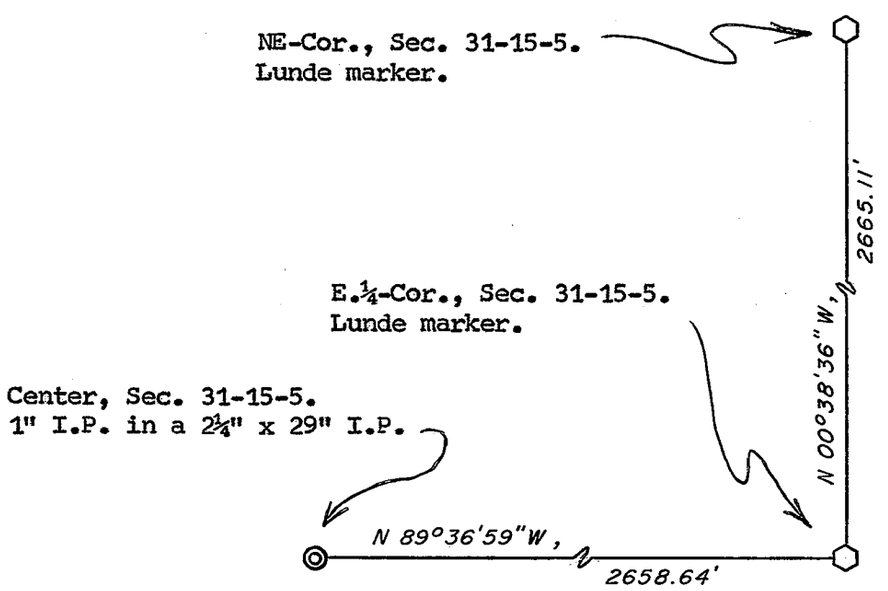

I, William C. Jung, County Surveyor
HEREBY CERTIFY THAT THE CORNER LOCATION SHOWN ON THIS RECORD WAS DETERMINED BY ME OR UNDER MY DIRECTION AND CONTROL AND THAT THIS U. S. PUBLIC LAND SURVEY MONUMENT RECORD IS CORRECT AND COMPLETE TO THE BEST OF MY KNOWLEDGE AND BELIEF.

William C. Jung — 3/31/95
Signature — Date



Seal