LA CROSSE COUNTY, WISCONSIN

U. S. PUBLIC LAND SURVEY MONUMENT RECORD

CENTER ¼ CORNER, SECTION 8, T15N, R6W, TOWN OF GREENFIELD

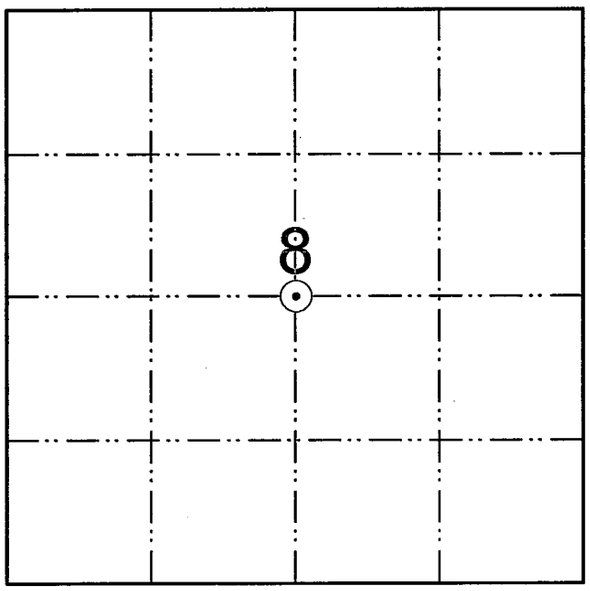

⊙ = LOCATION OF LANDMARK

TYPE OF MONUMENT:
Existing 1" iron pipe, UP 0.6'

WISCONSIN COORDINATE SYSTEM (NAD 1983('91)

NORTH: 654500.441
EAST: 1,672500.872

BEARINGS REFERENCED TO:
MAGNETIC NORTH

CREW: Bryan Meyer and Pete Follansbee
DATE: October 13, 2009
WEATHER: Partly Cloudy, 33±°

Looking Westerly toward driveway

PLAN VIEW OF REFERENCE TIES:

(NO SCALE)

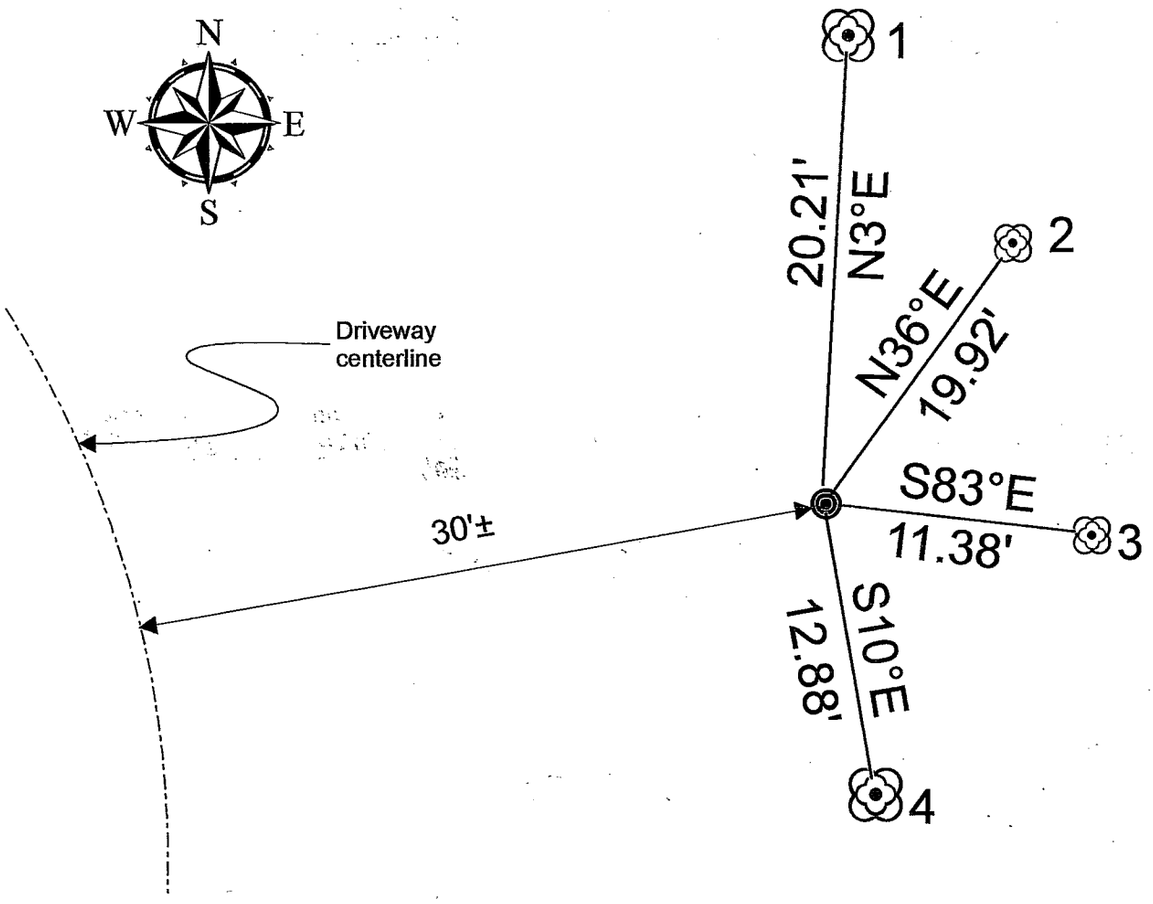

WITNESS TIES:

1 = Set nail & washer in SEly side of 11" Spruce
2 = Set nail & washer in Wly side of 10" Spruce
3 = Set nail and washer in Nly side of 9½" Spruce
4 = Set nail and washer in Ely side of 16" White Pine

MAP SHOWING DISTANCE AND DIRECTION TO OTHER PUBLIC LAND SURVEY CORNERS AND USED FOR REESTABLISHING THE CORNER:

NO SCALE

GRID BEARINGS AND DISTANCES

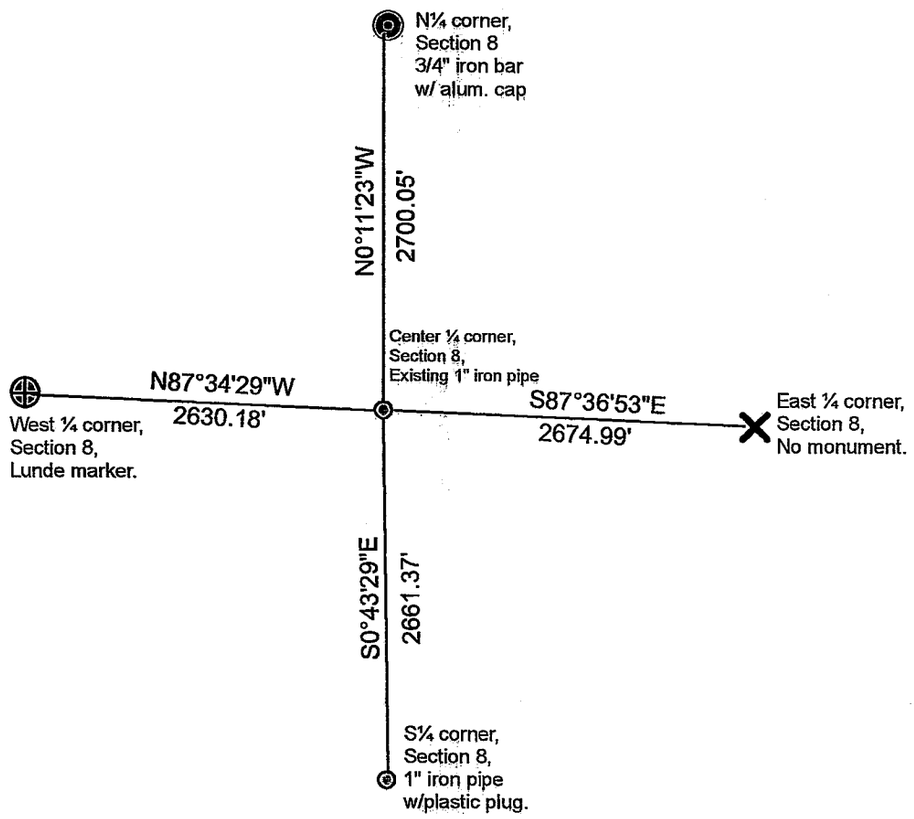

DESCRIBE ANY RECORD EVIDENCE, MONUMENT EVIDENCE, TESTIMONIAL EVIDENCE OR ANY OTHER MATERIAL EVIDENCE YOU CONSIDERED AND WHETHER THE MONUMENT WAS FOUND OR RESTORED THROUGH ACCEPTANCE OF AN OBLITERATED EVIDENCE LOCATION:

Found 1" iron pipe, up 0.6'±. Pipe was set by Steve Solberg as shown on a Plat of Survey dated June 16, 1989 (G-147).

DESCRIBE OR SHOW ANY MATERIAL DISCREPANCY BETWEEN THE LOCATION OF THE RESTORED CORNER ANDTHAT OF THE CORNER PREVIOUSLY RESTORED OR REESTABLISHED

None.

CERTIFICATE:

I, Bryan H. Meyer, County Surveyor, hereby certify that the corner location shown on this record was determined by me or under my direction and control and that this U. S. Public Land Survey Monument Record is correct and complete to the best of my knowledge and belief.

Bryan H. Meyer, County Surveyor — 2/18/2010 Date

WISCONSIN BRYAN H. MEYER S-1712 TOMAH, WIS. LAND SURVEYOR