NO. 55

21506110000

U. S. PUBLIC LAND SURVEY MONUMENT RECORD

SECTION 14 T 15 N, R 6 W, TOWN OF Greenfield

LA CROSSE COUNTY

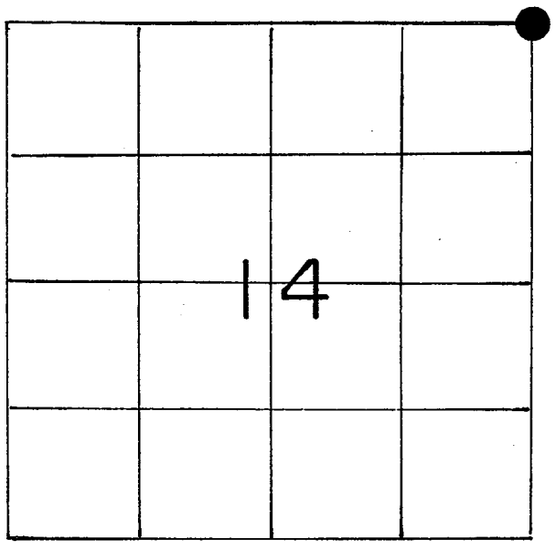

LOCATION OF LANDMARK

WISCONSIN COORDINATE SYSTEM
North
East
Theta Angle
Horiz. Order
Vert. Order

TYPE OF LANDMARK
Brass capped Lunde marker

BEARINGS ARE REFERENCED TO

True

Crew: William C. Jung
Peter F. Follansbee

Date: March 28, 1990

Describe any record evidence, monument evidence, testimonial evidence or any other material evidence you considered and whether the monument was found or restored through acceptance of an obliterated evidence location.

Ray Pelishek set a Berntsen marker at the occupied corner in April of 1976. We found that the marker had almost completely dissolved to a combination of powder and small pieces. Ray Pelishek accepted the occupied corner as the best available evidence of the original government corner position. I agree with this. Using his ties, I remonumented the corner with a Lunde marker, buried in a cow lane.

Describe or show any material discrepancy between the location of the restored corner and that of the corner previously restored or reestablished.

None known.

RECORD OF DURABLE WITNESS MONUMENTS

NO	DESCRIPTION	BEARING	DISTANCE
1	P.K. nail in unblazed 17" hickory	---------	31.12
2	" " " " 16" dying hickory	---------	33.16
3	" " " " 5" tree	---------	44.10
4	" " " " 3' white oak	---------	79.60

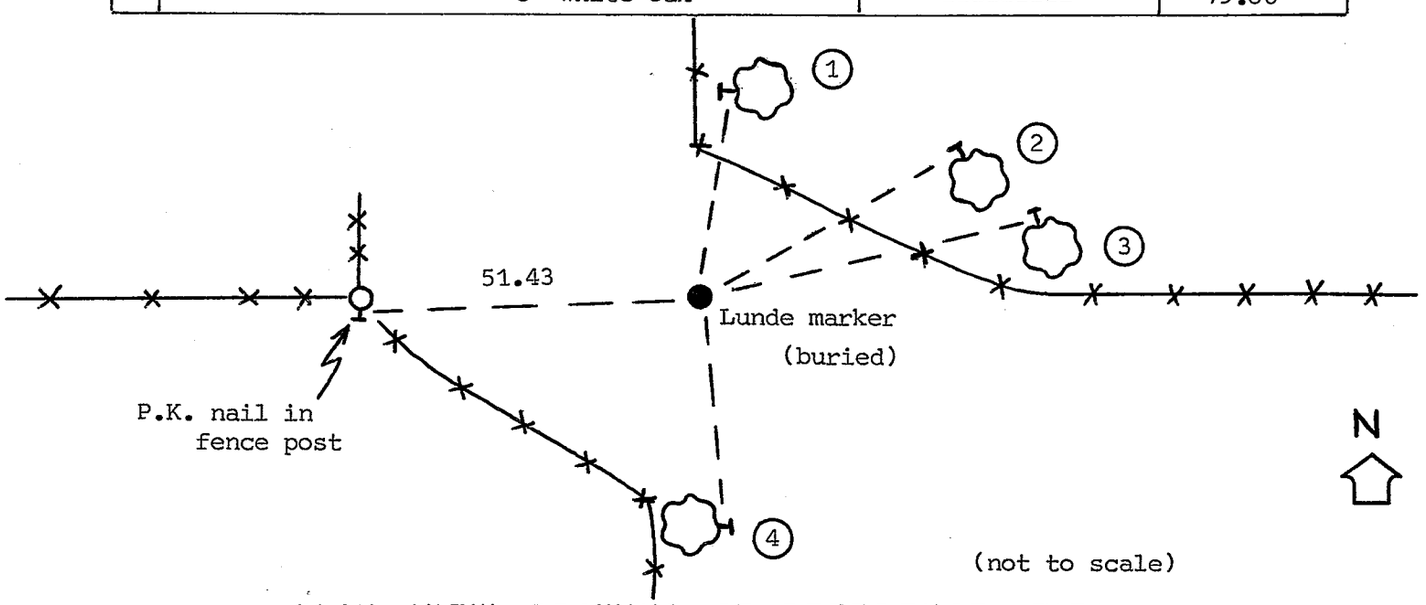

PLAN VIEW DRAWING OF REFERENCE TIES

MAP SHOWING DISTANCE AND DIRECTION TO OTHER PUBLIC LAND SURVEY CORNERS USED FOR REESTABLISHING THE CORNER

(not to scale)

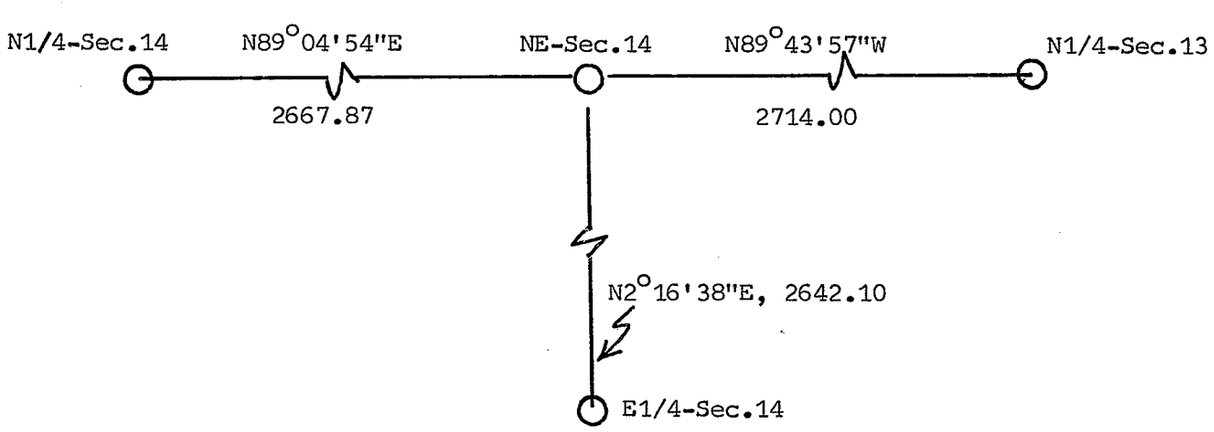

I, William C. Jung, Deputy County Surveyor,
HEREBY CERTIFY THAT THE CORNER LOCATION SHOWN ON THIS RECORD WAS DETERMINED BY ME OR UNDER MY DIRECTION AND CONTROL AND THAT THIS U. S. PUBLIC LAND SURVEY MONUMENT RECORD IS CORRECT AND COMPLETE TO THE BEST OF MY KNOWLEDGE AND BELIEF.

William C. Jung — January 8, 1991

Signature — Date

Seal

RECORD OF LAND CORNER PERPETUATION

No.

STATE OF WISCONSIN
County of LA CROSSE } ss.

I, RAY P. PELISHEK, hereby certify that the information shown hereon correctly describes the original corner, resurvey information, evidence found, type of monument found or placed, and witness monuments and accessories used to perpetuate the location of the original or established corner.

Dated this 10TH day of DECEMBER, 1979

at LA CROSSE, Wisconsin.

Ray P. Pelishek

LA CROSSE COUNTY SURVEYOR
Title

COUNTY: LA CROSSE		
TOWN: GREENFIELD		
HIGHWAY: S . T . H . 33		
SECTION: 11,12,13,14	TOWNSHIP: 15	RANGE: 6
TYPE OF LANDMARK: LA CROSSE COUNTY SURVEY MARKER		

Date of Survey 4-6-76

Drafted by J. DEICH

Date 12-10-79

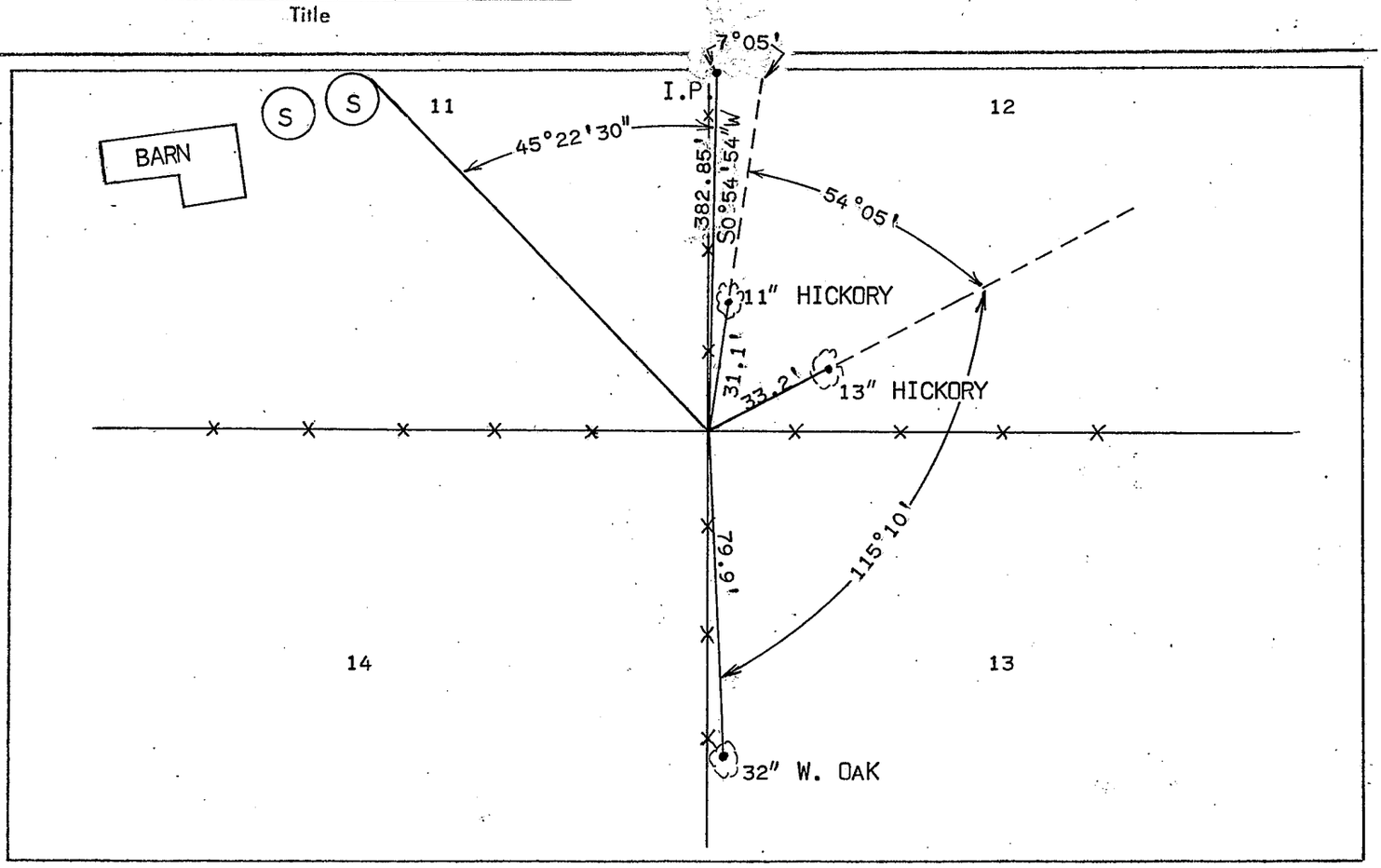

WISCONSIN COORDINATE SYSTEM	
North	Zone
East	
Elevation	Theta Angle
Vertical control order	
Horizontal control order	

REMARKS: TRUE BEARINGS

WISCONSIN
RAY P. PELISHEK
S-188
ONALASKA, WIS.
LAND SURVEYOR

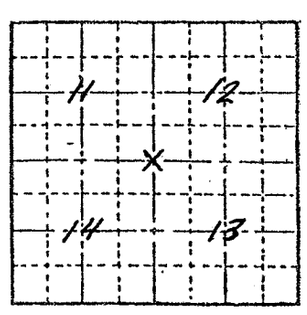

LOCATION SKETCH
(Location of landmark indicated by "x")

RECORD OF LAND CORNER PERPETUATION

No. _____

STATE OF WISCONSIN
County of LA CROSSE } ss.

I, RAY P. PELISHEK, hereby certify that the information shown hereon correctly describes the original corner, resurvey information, evidence found, type of monument found or placed, and witness monuments and accessories used to perpetuate the location of the original or established corner.

Dated this 10TH day of DECEMBER, 1979

at LA CROSSE, Wisconsin.

Ray P. Pelishek

LA CROSSE COUNTY SURVEYOR
Title

COUNTY: LA CROSSE		
TOWN: GREENFIELD		
HIGHWAY: S . T . H . 33		
SECTION: 11,12,13,14	TOWNSHIP: 15	RANGE: 6
TYPE OF LANDMARK: LA CROSSE COUNTY SURVEY MARKER		

Date of Survey 4-6-76

Drafted by J. DEICH

Date 12-10-79

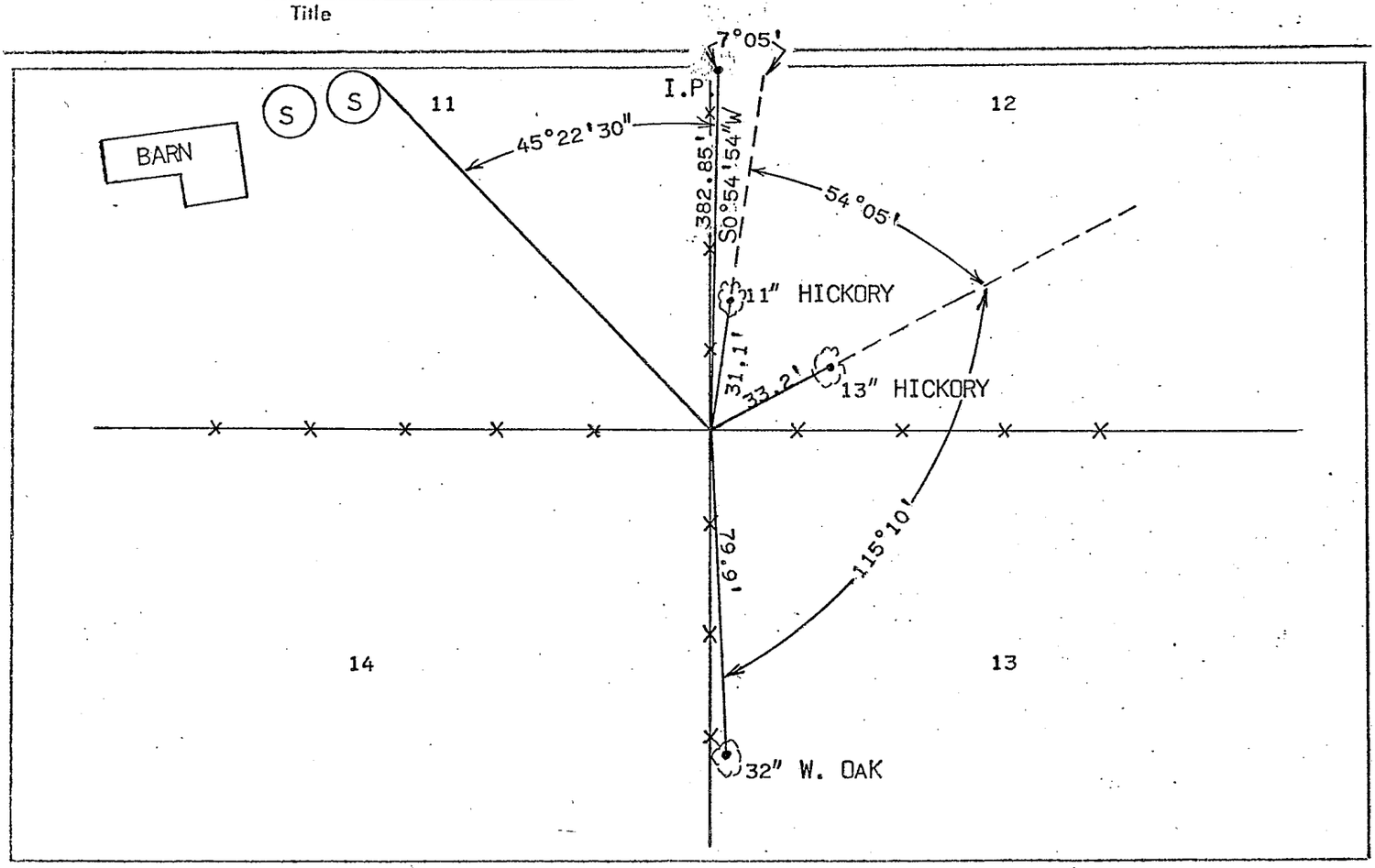

WISCONSIN COORDINATE SYSTEM	
North	Zone
East	
Elevation	Theta Angle
Vertical control order	
Horizontal control order	

REMARKS: TRUE BEARINGS

WISCONSIN
RAY P. PELISHEK
S-188
ONALASKA, WIS.
LAND SURVEYOR

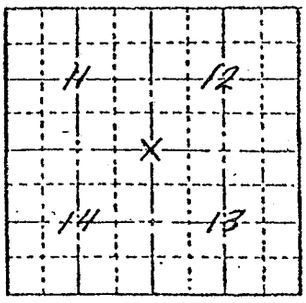

LOCATION SKETCH
(Location of landmark indicated by "x")

RECORD OF LAND CORNER PERPETUATION

No. _____

STATE OF WISCONSIN } ss.
County of LA CROSSE

I, RAY P. PELISHEK, hereby certify that the information shown hereon correctly describes the original corner, resurvey information, evidence found, type of monument found or placed, and witness monuments and accessories used to perpetuate the location of the original or established corner.

Dated this 10TH day of DECEMBER, 1979

at LA CROSSE, Wisconsin.

LA CROSSE COUNTY SURVEYOR
Title

COUNTY: LA CROSSE		
TOWN: GREENFIELD		
HIGHWAY: S. T. H. 33		
SECTION: 11,12,13,14	TOWNSHIP: 15	RANGE: 6
TYPE OF LANDMARK: LA CROSSE COUNTY SURVEY MARKER		

Date of Survey: 4-6-76

Drafted by: J. DEICH

Date: 12-10-79

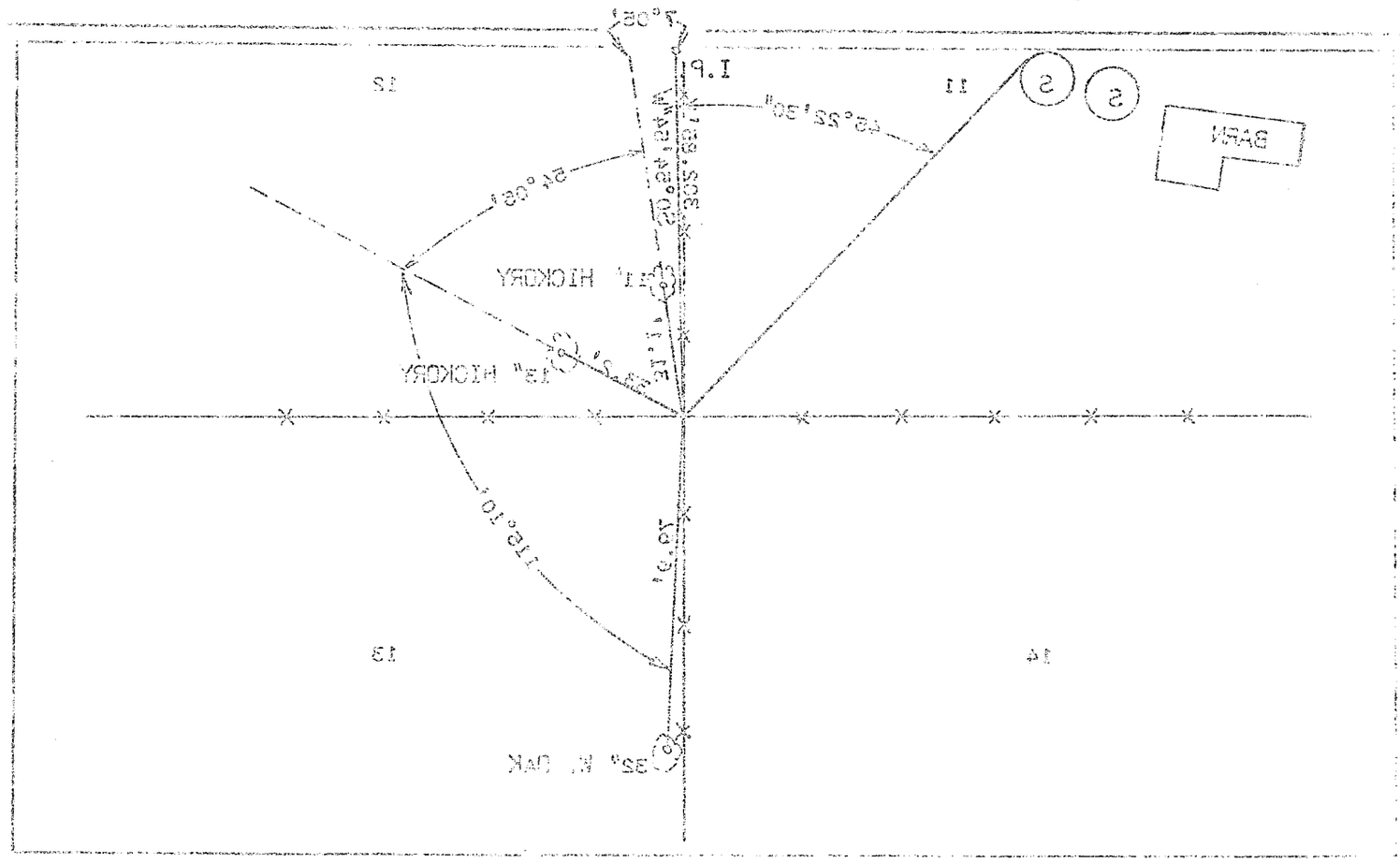

WISCONSIN COORDINATE SYSTEM	
North	Zone
East	
Elevation	Theta Angle
Vertical control order	
Horizontal control order	

REMARK: TRUE BEARINGS

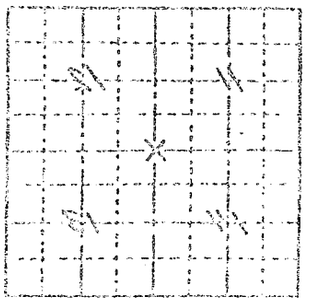

LOCATION SKETCH
(Location of landmark indicated by "x")

WISCONSIN
RAY P. PELISHEK
S-1?3
ONALASKA, W.S.
LAND SURVEYOR

Berntsen Co.

NO. 55

UNIVERSAL SURVEY MONUMENT FOLLOW-UP & QUALITY EVALUATION

TODAY"S DATE: 1/8/91

CUSTOMER: LaCrosse County Surveyor's Office

TYPE OF MONUMENT: 30" Berntsen

DATE MONUMENT SET: 4/6/76 TOTAL YEARS INSTALLED: 14

LOCATION (Coordinates or monument number): NE-Sec. 14-T15N-R6W

Describe location features (NEAR A RAILROAD, LANDFILL, ETC.):
In a cow lane on a slight slope.

WHAT TYPE OF MATERIAL WAS USED FOR BACKFILL?
Dubuque Silt Loam, DdC2

WAS MONUMENT SET IN ROAD SURFACE ____ YES X NO

WAS CAP SET BELOW SURFACE OF GROUND LEVEL X YES ____ NO

WAS CONCRETE USED AROUND THIS MONUMENT ____ YES X NO

Ph of soil before monument was set: ?

Ph of soil on this date: ?
(Please indicate method(s) used to test soil sample in COMMENTS.)

The following number codes are a guide developed to assist in gathering information on monuments in a uniform way.

1 = Like new to nearly new in appearance over most of the part surface; little or no discoloration from soils or other chemical activity is apparent after rinsing with clean water.

2 = Very good, satisfactory appearance; some discoloration; some scattered shallow pitting (1/16" deep or less) and/or spots of white powder randomly spaced over a small portion of the part.

3 = Fair appearance; discoloration, white powder, and/or general shallow pitting over most of the surface area. Lettering is still legible after rinsing surface with clean water to remove any dirt and other surface materials. Good structural strength throughout.

4 = Somewhat unsatisfactory appearance; deep pits over 1/16" deep cover most of the surface but are not completely through the part at any place. Lettering (raised or recessed) is barely or no longer legible. A white and / or bluish-green powder covers the entire surface of the part.

5 = Very unsatisfactory appearance and condition; significant overall corrosion, where significant portions of part are completely corroded away and / or pit holes larger than 1/2" diameter are completely through part in several areas, or many pits deeper than 1/8"; remnants have little or no structural strength.

PLEASE RATE THE APPEARANCE & CONDITION OF THE MONUMENT PARTS:

1. Monument Cap: 5
2. Rivet (if any) holding cap to pipe or rod: [redacted]
3. Pipe or rod: [redacted]
4. Monument Base or Point (if any): 5
5. Rivet (if any) holding pipe to base: _____
6. Threaded connector (if any): _____
7. Overall, I would rate this monument a: 5 - a total loss
8. All things considered, I would select this monument again for this location. _____ YES X NO

COMMENTS: We have about 100 Berntsens set around this county. How many others are in this condition? Except for the top, the monument had completely dissolved to nothing but residue. How much more work will this cause me as I resurvey this county? Is it any wonder that we aren't buying anymore of your monuments?

Evaluation submitted by: William C. Jung

Title: Deputy County Surveyor