NO. 56

21506110020

U. S. PUBLIC LAND SURVEY MONUMENT RECORD

SECTION 14 T 15 N, R 6 W, TOWN OF Greenfield

LA CROSSE COUNTY

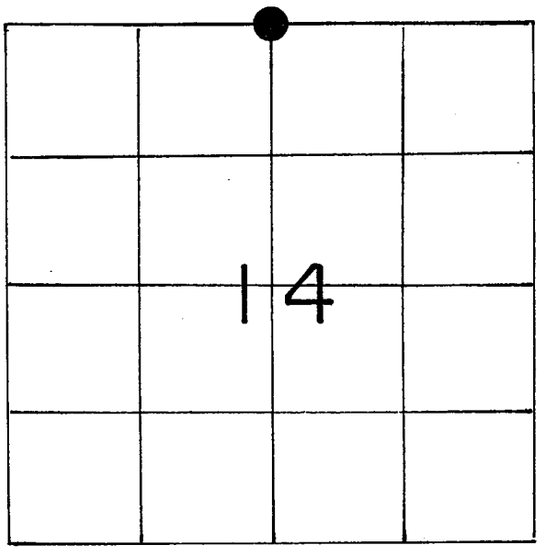

LOCATION OF LANDMARK

WISCONSIN COORDINATE SYSTEM
North
East
Theta Angle
Horiz. Order
Vert. Order
TYPE OF LANDMARK Brass capped Lunde marker
BEARINGS ARE REFERENCED TO True

Crew: William C. Jung
Peter F. Follansbee

Date: July 10. 1990

Describe any record evidence, monument evidence, testimonial evidence or any other material evidence you considered and whether the monument was found or restored through acceptance of an obliterated evidence location.

I found an iron pipe at the corner that had been used as the corner in previous surveys. Chalsma set the pipe as per a previous Solberg survey. Logan, Connell, and Scholze also used this pipe as the corner. I accepted the pipe by "common report" and replaced it with a Lunde marker. I also set a sign and post to the North.

Describe or show any material discrepancy between the location of the restored corner and that of the corner previously restored or reestablished.

None known.

RECORD OF DURABLE WITNESS MONUMENTS

NO	DESCRIPTION	BEARING	DISTANCE
1	Set a 1" iron pipe over a nail at the fence corner	--------	16.20
2	P.K. nail in unblazed 6" double elm	--------	14.08
3	USGS marker	--------	703.06
4			

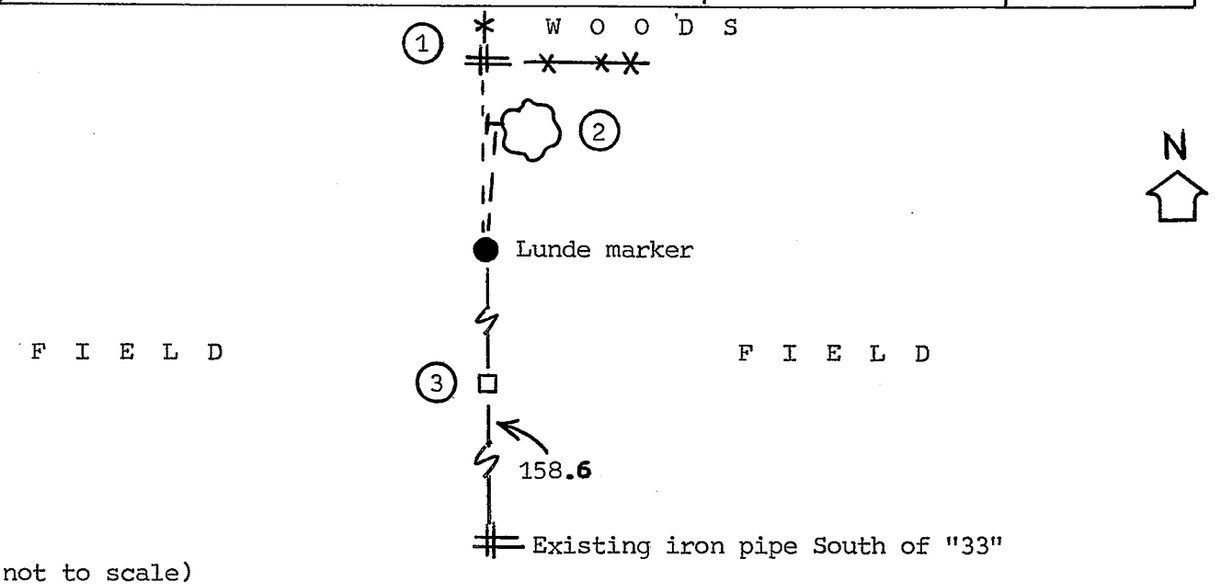

(not to scale)

PLAN VIEW DRAWING OF REFERENCE TIES

MAP SHOWING DISTANCE AND DIRECTION TO OTHER PUBLIC LAND SURVEY CORNERS USED FOR REESTABLISHING THE CORNER

(not to scale)

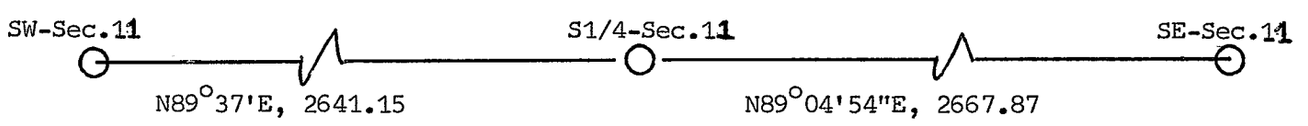

I, William C. Jung, Deputy County Surveyor,
HEREBY CERTIFY THAT THE CORNER LOCATION SHOWN ON THIS RECORD WAS DETERMINED BY ME OR UNDER MY DIRECTION AND CONTROL AND THAT THIS U. S. PUBLIC LAND SURVEY MONUMENT RECORD IS CORRECT AND COMPLETE TO THE BEST OF MY KNOWLEDGE AND BELIEF.

William C. Jung — January 7, 1991

Signature — Date

Seal