NO. 50

21506112000

U. S. PUBLIC LAND SURVEY MONUMENT RECORD

SECTION 12 T 15 N, R 6 W, TOWN OF Greenfield

LA CROSSE COUNTY

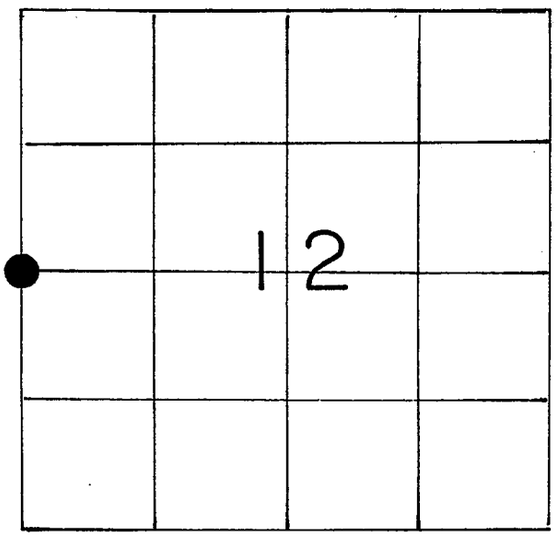

LOCATION OF LANDMARK

WISCONSIN COORDINATE SYSTEM	
North	
East	
Theta Angle	
Horiz. Order	
Vert. Order	

TYPE OF LANDMARK
Set brass cap Lunde marker

BEARINGS ARE REFERENCED TO
True

Crew: WILLIAM C. JUNG
PETER F. FOLLANSBEE

Date: 6/21/1991

Describe any record evidence, monument evidence, testimonial evidence or any other material evidence you considered and whether the monument was found or restored through acceptance of an obliterated evidence location.

I set a brass capped Lunde marker at this corner, in the existing East-West fence, and on line with the section corners.

Describe or show any material discrepancy between the location of the restored corner and that of the corner previously restored or reestablished.

None known

RECORD OF DURABLE WITNESS MONUMENTS

NO	DESCRIPTION	MAGNETIC BEARING	DISTANCE
1	Set P.K. Nail in 17" Black Oak	North ±	3.08 Ft.
2	Set P.K. Nail in 18" Black Oak	East ±	Sl.=55.06'
3	Set P.K. Nail in 23" Black Oak	East ±	Sl.=37.42' E. of #2
4	Set P.K. Nail in 20" Black Oak	11' S. of fence	Sl.=75.65'

NOTE: DISTANCES ARE TO SET P.K. NAILS IN HACKS IN SINGLE BLAZED BLACK OAKS.

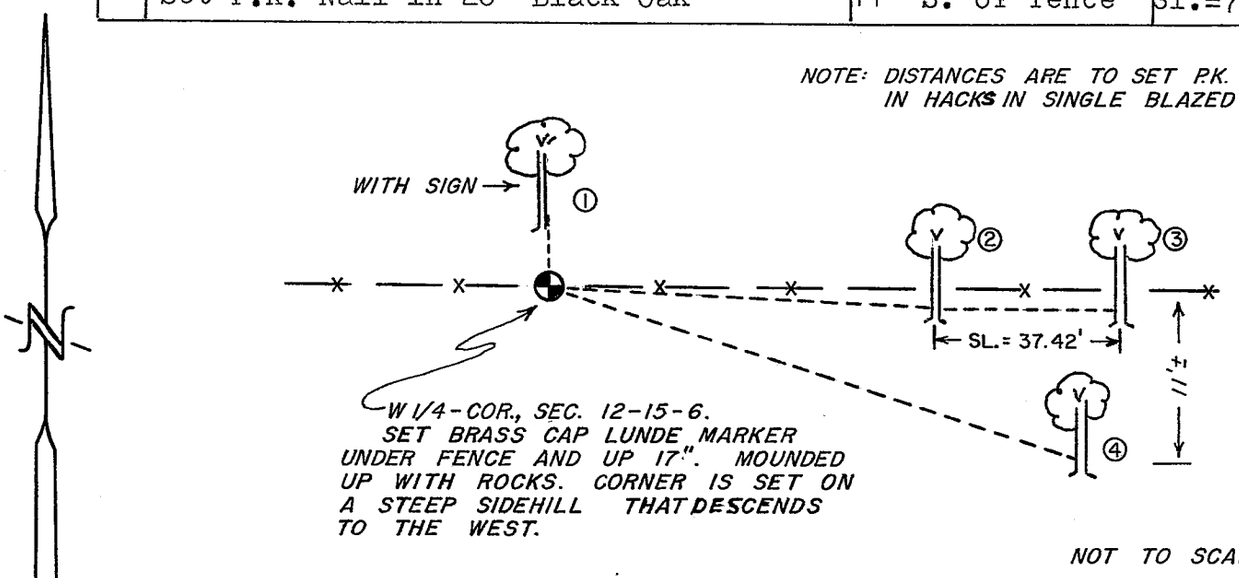

PLAN VIEW DRAWING OF REFERENCE TIES

MAP SHOWING DISTANCE AND DIRECTION TO OTHER PUBLIC LAND SURVEY CORNERS USED FOR REESTABLISHING THE CORNER

(not to scale)

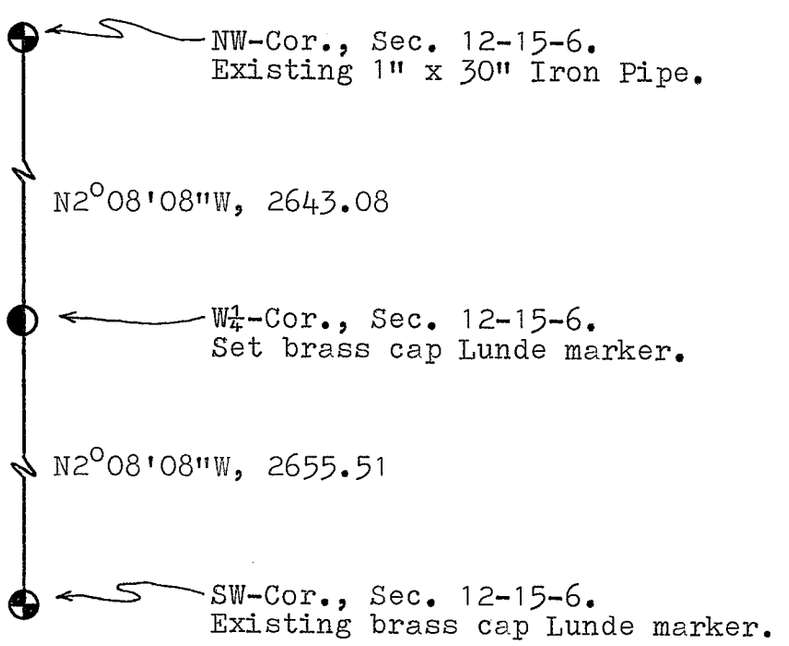

I, William C. Jung, Deputy County Surveyor

HEREBY CERTIFY THAT THE CORNER LOCATION SHOWN ON THIS RECORD WAS DETERMINED BY ME OR UNDER MY DIRECTION AND CONTROL AND THAT THIS U. S. PUBLIC LAND SURVEY MONUMENT RECORD IS CORRECT AND COMPLETE TO THE BEST OF MY KNOWLEDGE AND BELIEF.

William C. Jung 11/4/91

Signature Date

WISCONSIN WILLIAM C. JUNG S-1323 ONALASKA, WIS. LAND SURVEYOR

Seal