No. 65

21506120000

U. S. PUBLIC LAND SURVEY MONUMENT RECORD

SECTION 7 T 15 N, R 5 W, TOWN OF WASHINGTON

LA CROSSE COUNTY

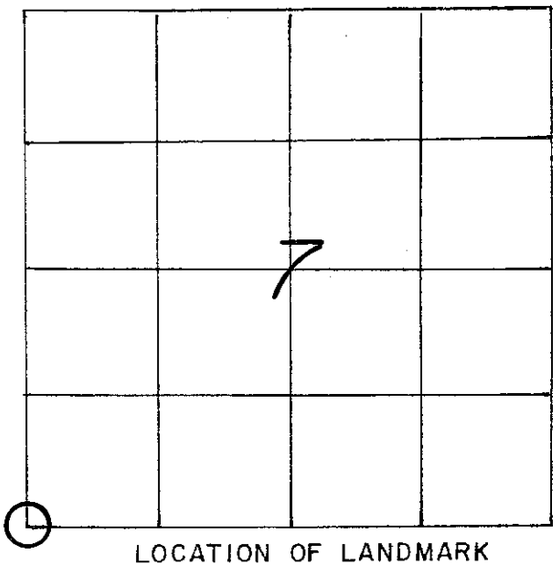

LOCATION OF LANDMARK

CREW: BRYAN H. MEYER
PETER F. FOLLANSBEE

DATE: 8/27/2009

WISCONSIN COORDINATE SYSTEM	
North	651,511.728
East	1,696,223.694
Theta Angle	
Horiz. Order	
Vert. Order	
DATUM:	NAD 1983('91)

TYPE OF LANDMARK
2"x 30" IRON PIPE.

BEARINGS ARE REFERENCED TO
GRID NORTH AS PER SECTION DATA.

Describe any record evidence, monument evidence, testimonial evidence or any other material evidence you considered and whether the monument was found or restored through acceptance of an obliterated evidence location.

Describe or show any material discrepancy between the location of the restored corner and that of the corner previously restored or reestablished.

RECORD OF DURABLE WITNESS MONUMENTS

NO	DESCRIPTION	MAGNETIC BEARING	DISTANCE
1	SET A NAIL IN N.-SIDE OF A 19" WHITE OAK	S 83° W	35.24 FT.
2	EX. NAIL, UP 3', IN N.E.-SIDE OF A 9" HICKORY	N 44° W	16.98 FT.
3	EX. 1-1/4" IRON PIPE, UP 1"	N 25° E	7.12 FT.
4	SET A NAIL IN N.W.-SIDE OF A TRIPLE HICKORY	N 74° E	21.44 FT.

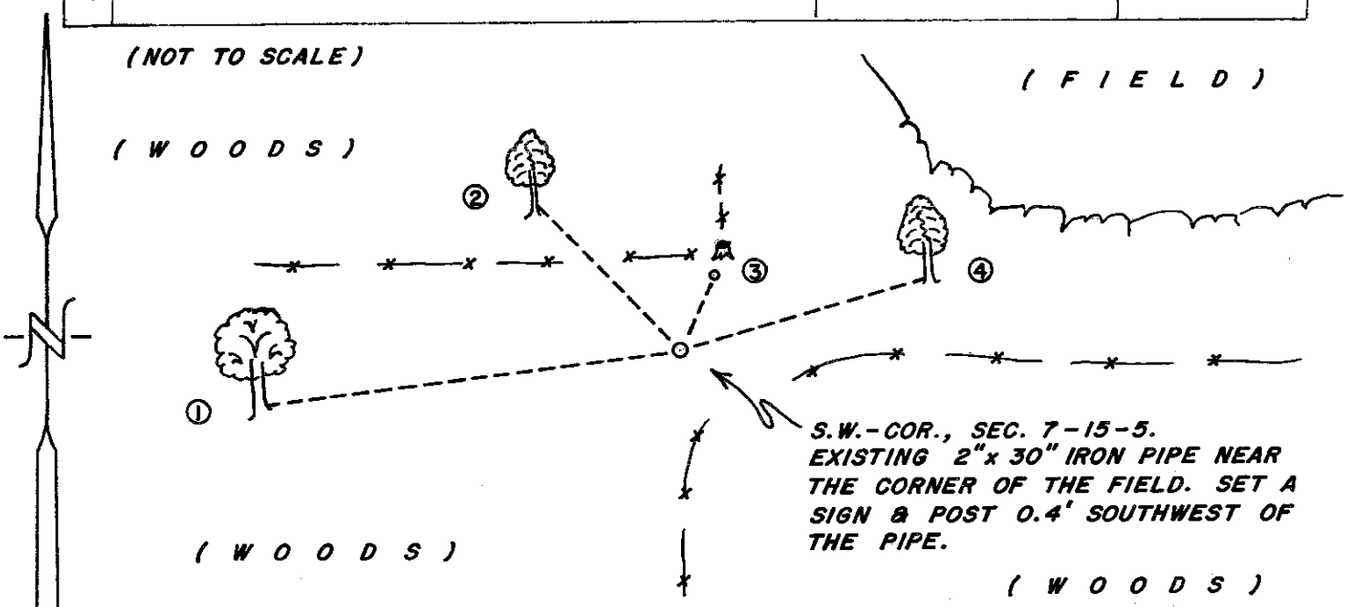

PLAN VIEW DRAWING OF REFERENCE TIES

MAP SHOWING DISTANCE AND DIRECTION TO OTHER PUBLIC LAND SURVEY CORNERS USED FOR REESTABLISHING THE CORNER

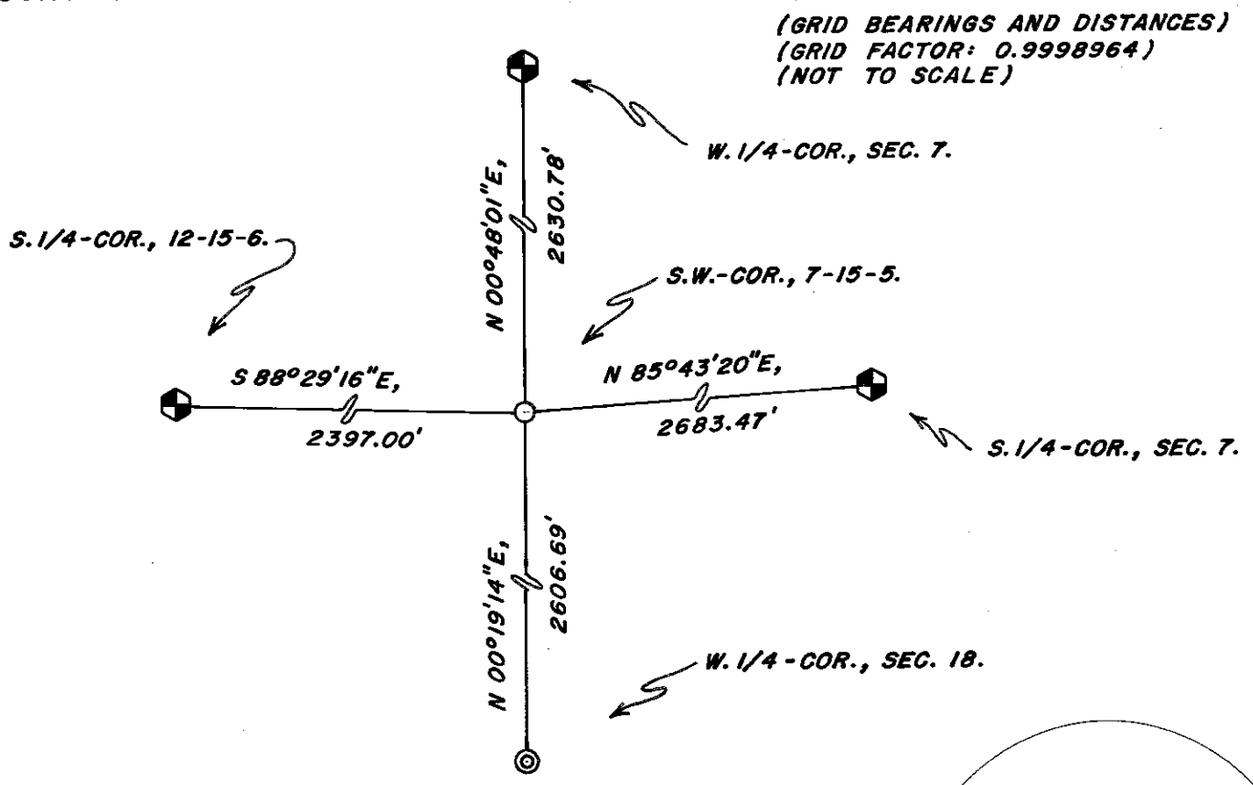

I, BRYAN H. MEYER, COUNTY SURVEYOR
HEREBY CERTIFY THAT THE CORNER LOCATION SHOWN ON THIS RECORD WAS DETERMINED BY ME OR UNDER MY DIRECTION AND CONTROL AND THAT THIS U. S. PUBLIC LAND SURVEY MONUMENT RECORD IS CORRECT AND COMPLETE TO THE BEST OF MY KNOWLEDGE AND BELIEF.

Signature

July 14, 2010
Date

WISCONSIN
BRYAN H. MEYER
S-1712
TOMAH, WIS.
LAND SURVEYOR

Seal