LA CROSSE COUNTY, WISCONSIN

U. S. PUBLIC LAND SURVEY MONUMENT RECORD

SOUTH ¼ CORNER, SECTION 13, T15N, R6W, TOWN OF GREENFIELD

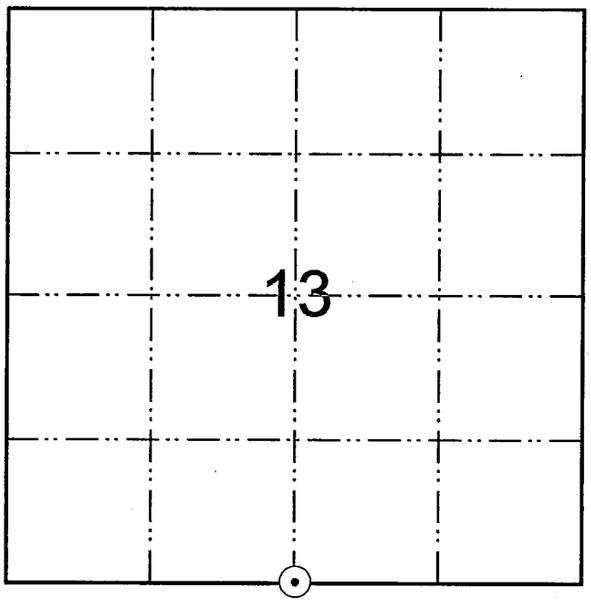

⊙ = LOCATION OF LANDMARK

TYPE OF MONUMENT:

Set 30" Berntsen Marker flush with the ground.

WISCONSIN COORDINATE SYSTEM (NAD 1983('91)

NORTH: 646,326.166
EAST: 1,693,504.819

BEARINGS REFERENCED TO:

MAGNETIC NORTH

CREW: Bryan Meyer and Pete Follansbee
DATE: September 1, 2009

PLAN VIEW OF REFERENCE TIES:

(NO SCALE)

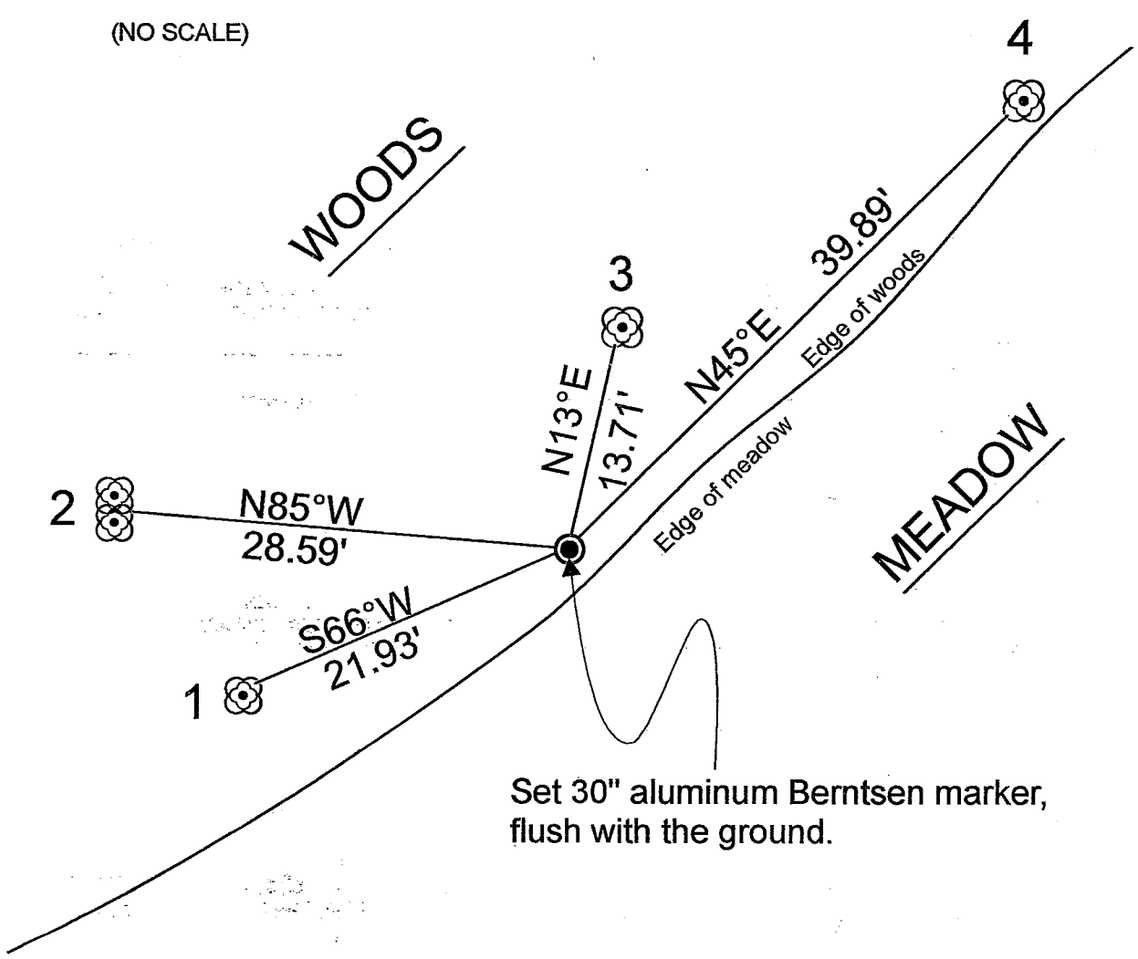

WITNESS TIES:

1 = Set nail & washer in Nly side of 9" Hickory
2 = Set nail & washer in Sly side of Double maple
3 = Set nail and washer in Wly side of 10" Nut Tree
4 = Set nail and washer in SWly side of 9½" Oak

MAP SHOWING DISTANCE AND DIRECTION TO OTHER PUBLIC LAND SURVEY CORNERS AND USED FOR REESTABLISHING THE CORNER:

NO SCALE

GRID BEARINGS AND DISTANCES

(Grid factor = 0.9998964000)

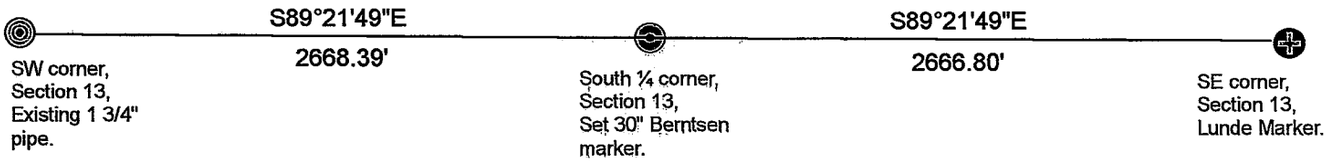

DESCRIBE ANY RECORD EVIDENCE, MONUMENT EVIDENCE, TESTIMONIAL EVIDENCE OR ANY OTHER MATERIAL EVIDENCE YOU CONSIDERED AND WHETHER THE MONUMENT WAS FOUND OR RESTORED THROUGH ACCEPTANCE OF AN OBLITERATED EVIDENCE LOCATION:

Set this corner on line and at proportionate distance between the Southeast and Southwest corners of Section 13.

DESCRIBE OR SHOW ANY MATERIAL DISCREPANCY BETWEEN THE LOCATION OF THE RESTORED CORNER ANDTHAT OF THE CORNER PREVIOUSLY RESTORED OR REESTABLISHED

None.

CERTIFICATE:

I, Bryan H. Meyer, County Surveyor, hereby certify that the corner location shown on this record was determined by me or under my direction and control and that this U. S. Public Land Survey Monument Record is correct and complete to the best of my knowledge and belief.

Bryan H. Meyer, County Surveyor — Date 2/18/2010

WISCONSIN BRYAN H. MEYER S-1712 TOMAH, WIS. LAND SURVEYOR