NO. 112

21506210020

U. S. PUBLIC LAND SURVEY MONUMENT RECORD

SECTION *21* T *15* N, R *6* W, TOWN OF *GREENFIELD*

LA CROSSE COUNTY

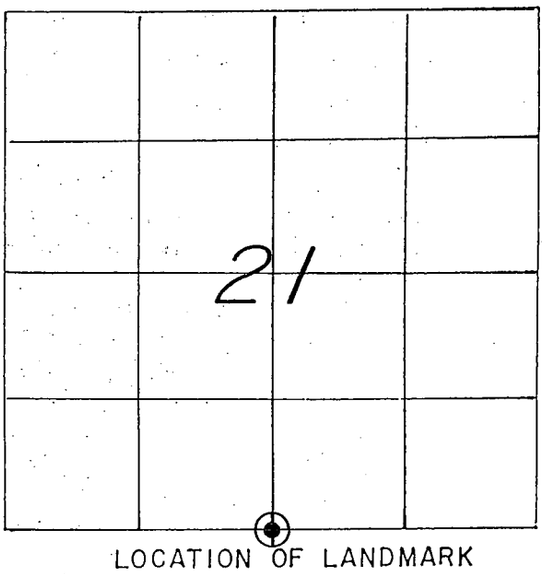

LOCATION OF LANDMARK

CREW: WILLIAM C. JUNG
PETER F. FOLLANSBEE
DATE: 12/04/1998

WISCONSIN COORDINATE SYSTEM
North
East
Theta Angle
Horiz. Order
Vert. Order
TYPE OF LANDMARK
3/4"x 30" IRON BAR WITH AN ALUMINUM CAP.
BEARINGS ARE REFERENCED TO

Describe any record evidence, monument evidence, testimonial evidence or any other material evidence you considered and whether the monument was found or restored through acceptance of an obliterated evidence location.

I found an existing iron pipe at the corner. This pipe had been used as the corner in several previous surveys. I accepted it as the best available evidence of the original government corner position. A 3/4"x30" iron bar with cap was set inside of the existing iron pipe. It was then driven down flush.

Describe or show any material discrepancy between the location of the restored corner and that of the corner previously restored or reestablished.

NONE KNOWN.

RECORD OF DURABLE WITNESS MONUMENTS

NO	DESCRIPTION	BEARING (MAGNETIC)	DISTANCE
1	EXIST. NAIL IN FACE OF S.W.-SIDE 27" WHITE PINE	N 39° E	2.76 FT.
2	SET A NAIL & WASHER IN N.-SIDE 23" WHITE PINE	S 66° E	36.38 FT.
3	EXIST. NAIL IN FACE OF N.W.-SIDE 23" WHITE PINE	S 60° E	27.66 FT.
4	EXIST. NAIL IN FACE OF A POWERPOLE	S 08° W	40.35 FT.

(trees are unblazed) (NOT TO SCALE)

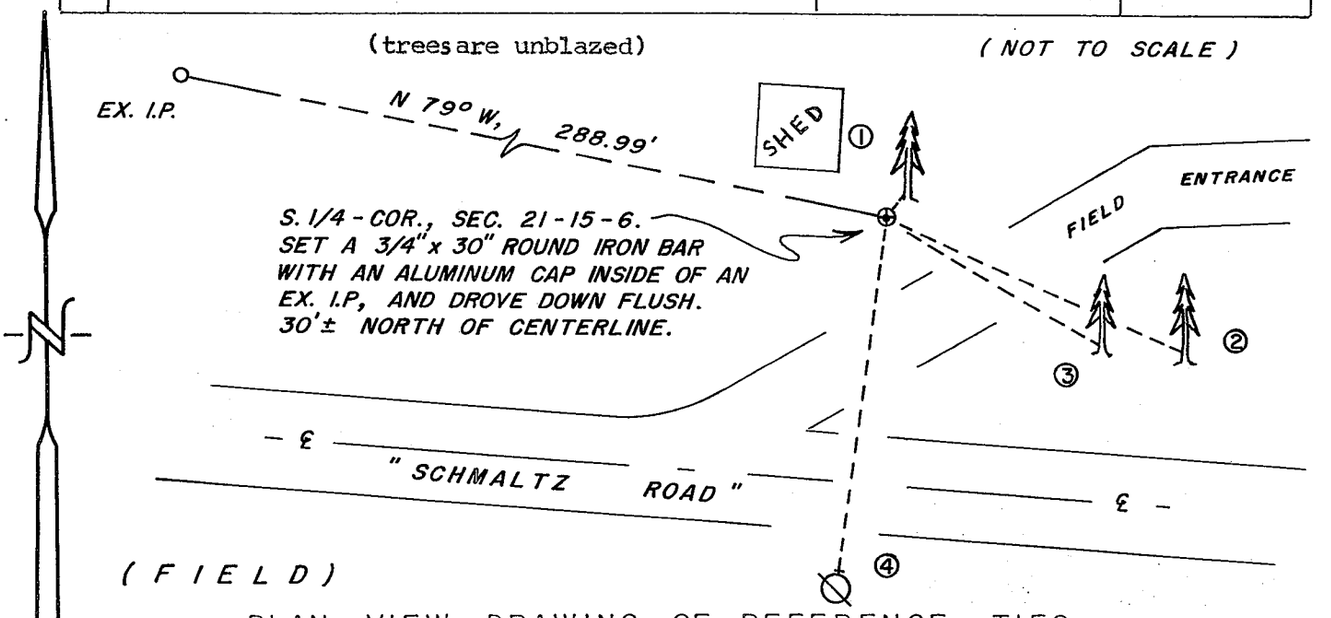

PLAN VIEW DRAWING OF REFERENCE TIES

MAP SHOWING DISTANCE AND DIRECTION TO OTHER PUBLIC LAND SURVEY CORNERS USED FOR REESTABLISHING THE CORNER

No section measurements were made by me at this time. The location of this corner was confirmed previously by others.

I, WILLIAM C. JUNG, COUNTY SURVEYOR

HEREBY CERTIFY THAT THE CORNER LOCATION SHOWN ON THIS RECORD WAS DETERMINED BY ME OR UNDER MY DIRECTION AND CONTROL AND THAT THIS U. S. PUBLIC LAND SURVEY MONUMENT RECORD IS CORRECT AND COMPLETE TO THE BEST OF MY KNOWLEDGE AND BELIEF.

William C. Jung — 1/5/99

Signature — Date

WISCONSIN WILLIAM C. JUNG S-1323 ONALASKA, WIS. LAND SURVEYOR

Seal

U. S. PUBLIC LAND SURVEY MOUMENT RECORD

SECTION 21, T.15N., R.6W., TOWN OF GREENFIELD, LACROSSE COUNTY, WISCONSIN

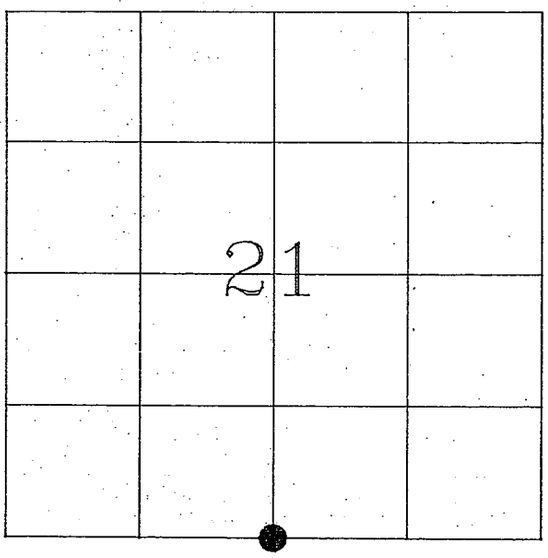

LOCATION OF LANDMARK

WISCONSIN COORDINATE SYSTEM	
North	N/A
East	N/A
Theta Angle	N/A
Horiz. Order	N/A
Vert. Order	N/A

TYPE OF LANDMARK:

Found 1/2" Iron Pipe

BEARINGS ARE REFERENCED TO:

Assumed

Crew: Rodney H. Maxwell
Dwayne M. Hefner
Laurence E. Johns III

Date: 6 August 1998

Describe any record evidence, monument evidence, testimonial evidence or any other material evidence you considered and whether the monument was found or restored through acceptance of an obliterated evidence location.

Found 1/2" Iron Pipe in place. Monument has been used by several surveyors in the past. Accepted the pipe as the corner, straightened it up and drove it down to approximately 4" above ground. The owner of adjacent lot told me this was the 1/4 Corner.

Describe or show any material discrepancy between the location of the restored corner and that of the corner previously restored or reestablished.

A bearing & distance on C.S.M. Vol. 3, Pg. 143 shows N80°06'W, 288.33 feet from the 1/4 Corner to the S.E. Corner of Lot 2. We found the bearing & distance to be N77°28'25"W, 289.00 feet.

RECORD OF DURABLE WITNESS MONUMENTS

NO.	DESCRIPTION	BEARING	DISTANCE
1	30" Pine (Mag. Nail set)	N 10° E	3.2'
2	24" Pine (Mag. Nail set)	S 75° E	27.7'
3	Power Pole #5B28E10	South	40.4'
4	P.K. Nail in S.E. Corner of R.R. Tie on South Side of Driveway	S 80° W	26.4'

Bearings approximate

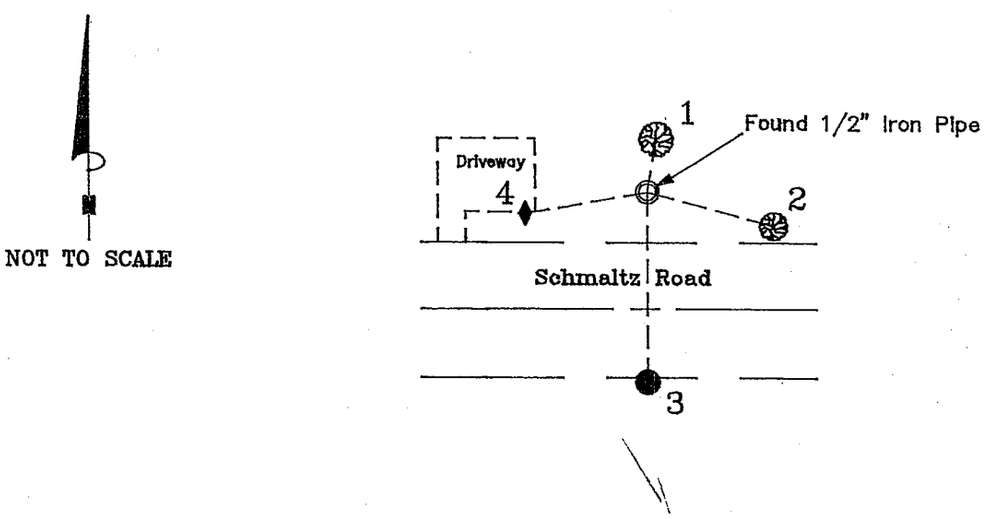

PLAN VIEW DRAWING OF REFERENCE TIES

MAP SHOWING DISTANCE AND DIRECTION TO OTHER PUBLIC LAND SURVEY CORNERS USED FOR REESTABLISHING THE CORNER

None measured.

I, RODNEY H. MAXWELL, REGISTERED LAND SURVEYOR, HEREBY CERTIFY THAT THE CORNER LOCATION SHOWN ON THIS RECORD WAS DETERMINED BY ME OR UNDER MY DIRECTION AND CONTROL, AND THAT THIS U. S. PUBLIC LAND SURVEY MONUMENT RECORD IS CORRECT AND COMPLETE TO THE BEST OF MY KNOWLEDGE AND BELIEF.

Rodney H. Maxwell

Rodney H. Maxwell
Maxwell Surveying
7457 Highway 16, Suite C
Sparta, Wisconsin
7 August 1998

WISCONSIN
RODNEY H MAXWELL
S - 1826
Sparta
Wis
LAND SURVEYOR

9/7/98

SEAL