No. 133

21506260000

U. S. PUBLIC LAND SURVEY MONUMENT RECORD

SECTION *26* T *15* N, R *6* W, TOWN OF *GREENFIELD*

LA CROSSE COUNTY

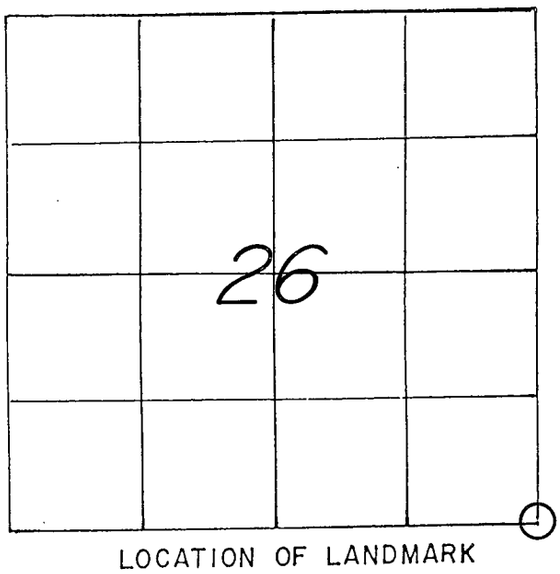

LOCATION OF LANDMARK

WISCONSIN COORDINATE SYSTEM
North
East
Theta Angle
Horiz. Order
Vert. Order

TYPE OF LANDMARK

P.K. nail and cap over Berntsen remnants

BEARINGS ARE REFERENCED TO

CREW: WILLIAM C. JUNG
PETER F. FOLLANSBEE
DATE: 3/24/1998

Crew: William C. Jung
Peter F. Follansbee
Date: 9/24/1999

Describe any record evidence, monument evidence, testimonial evidence or any other material evidence you considered and whether the monument was found or restored through acceptance of an obliterated evidence location.

We found the Berntsen marker of record on 3/24/98 and took new ties. The highway was later repaved in 1998. Upon returning on 9/24/99 I could hear remnants of the Berntsen below the pavement with the metal locator. I set a P.K. nail and cap in the road at the corner location.

Describe or show any material discrepancy between the location of the restored corner and that of the corner previously restored or reestablished.

NONE KNOWN.

RECORD OF DURABLE WITNESS MONUMENTS

NO	DESCRIPTION	BEARING (MAGNETIC)	DISTANCE
1	SET NAIL IN S.W.-SIDE OF 7-1/2" OAK (FOUR TRUNKS)	N 21° W	58.28 FT.
2	SET A 1"x 29" I.P. ON LINE WITH FENCE FURTHER WEST	S 89° W	24.63 FT.
3	SET NAIL IN N.W.-SIDE 27" W. OAK (OLD DOUBLE BLAZE)	S 65° W	32.24 FT.
4	SET A ~~7/8"x 15-1/2"~~ I.B. ON LINE W/OLD LINE FENCE FURTHER SOUTH 1/2"x30"	S 01° E	~~17.70~~ FT. 13.50

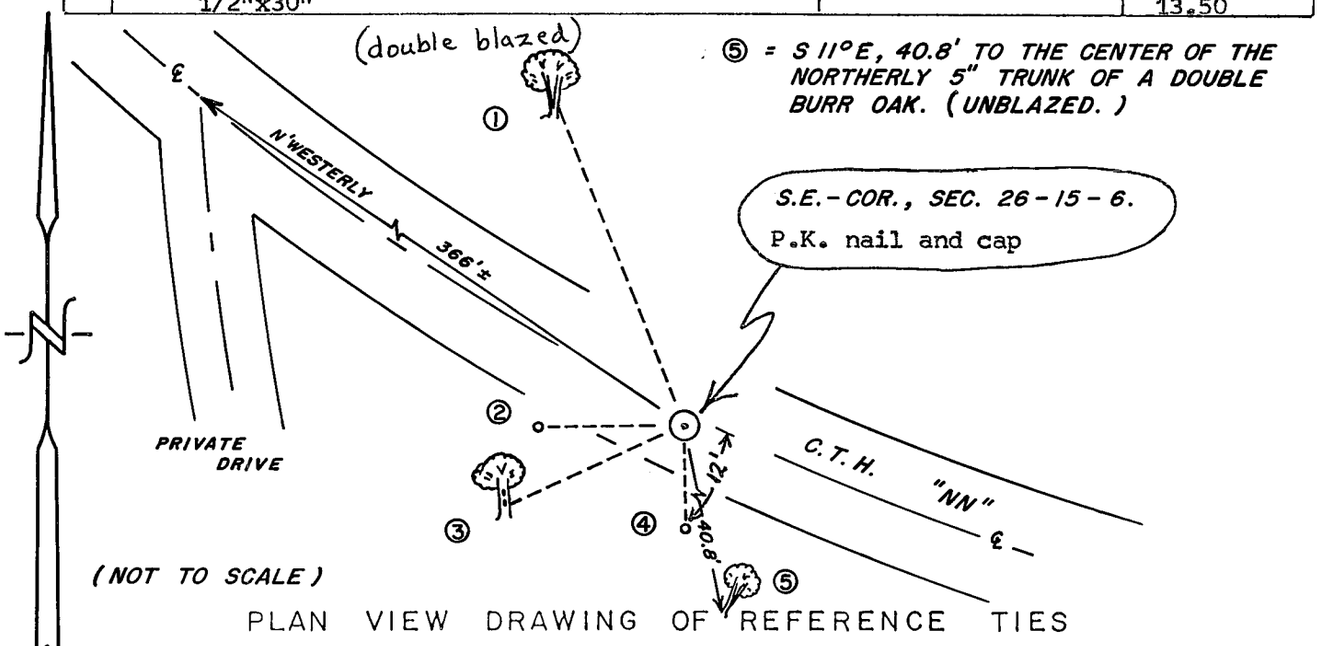

PLAN VIEW DRAWING OF REFERENCE TIES

MAP SHOWING DISTANCE AND DIRECTION TO OTHER PUBLIC LAND SURVEY CORNERS USED FOR REESTABLISHING THE CORNER

No section measurements were made by me at this time. The location of this corner was confirmed previously by others.

I, WILLIAM C. JUNG, COUNTY SURVEYOR

HEREBY CERTIFY THAT THE CORNER LOCATION SHOWN ON THIS RECORD WAS DETERMINED BY ME OR UNDER MY DIRECTION AND CONTROL AND THAT THIS U. S. PUBLIC LAND SURVEY MONUMENT RECORD IS CORRECT AND COMPLETE TO THE BEST OF MY KNOWLEDGE AND BELIEF.

William C. Jung — 9/24/99

Signature — Date

WISCONSIN WILLIAM C. JUNG S-1323 ONALASKA, WIS. LAND SURVEYOR

Seal

U. S. PUBLIC LAND SURVEY MONUMENT RECORD

INSTRUCTIONS: This record shall show the location of the corner and shall include all of the following nine elements (a through i).

(a) Identify the corner by reference to the U.S. public land survey system.

○ = Corner monument restored.

SOUTHEAST Corner of Section 26, Town 15 North, Range 6 West, Town of Greenfield, LaCrosse, County, Wisconsin.

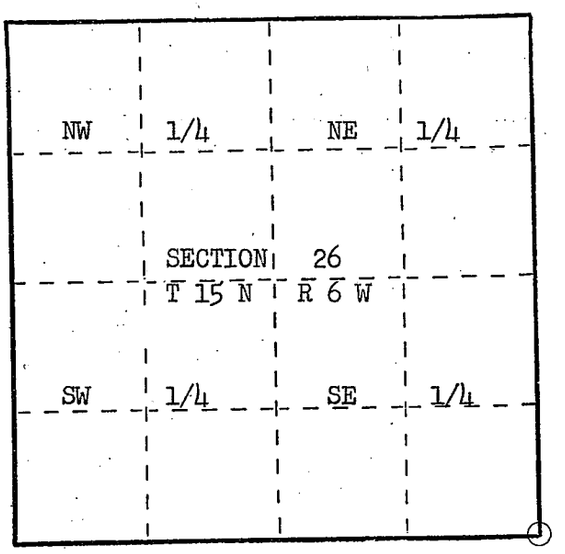

(b) Describe any record evidence, monument evidence, occupational evidence, testimonial evidence or any other material evidence you considered, and whether the monument was found or placed.

The subdivision of Town 15 North, Range 6 West was completed by Alfred L. Brown, Deputy, Surveyor, in November 1846. Resurvey work performed by Mr. Middlebrook, county surveyor in 1877.

Found existing railroad spike at corner and reset with Berntsen Monument.

(c) In the plan view drawing below, provide reference ties to at least 4 witness monuments, or, if the location is within a municipality, to at least 2 witness monuments. (Witness monuments shall be made of concrete, natural stone, iron or other equally durable material.) Describe witness monuments.

(d) Show a plan view drawing depicting the relevant monuments and reference ties which is sufficient in detail to enable accurate relocation of the corner monument if the corner monument is disturbed. Indicate north.

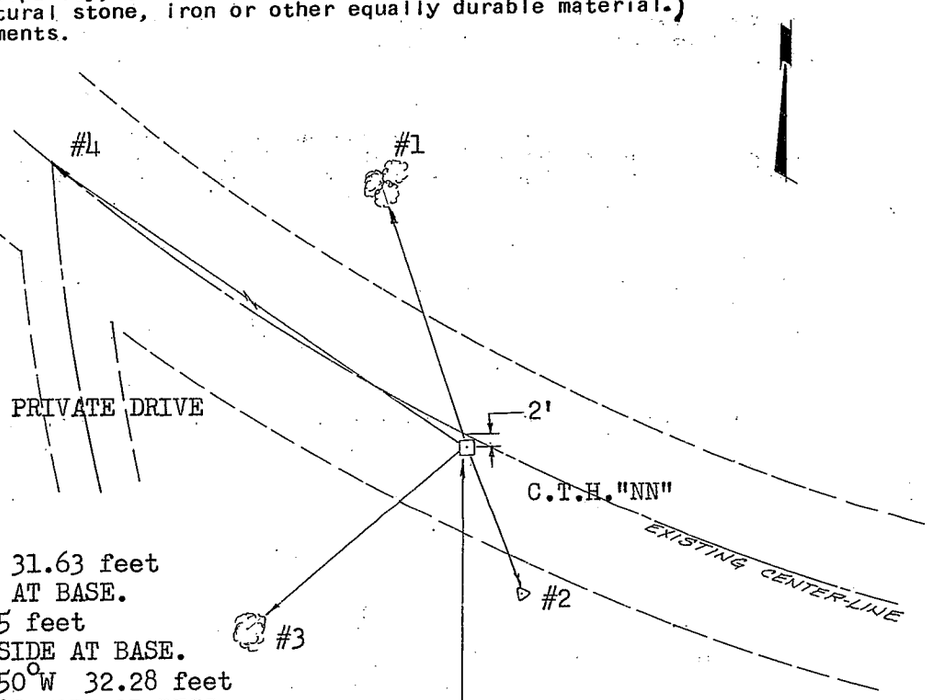

TIES:

1. TRIPLE BLACK OAK N18°W 31.63 feet
   SET SPIKE ON SOUTH SIDE AT BASE.
2. GUARD POST S20°E 17.95 feet
   SET SPIKE ON NORTHEAST SIDE AT BASE.
3. WHITE OAK 24" DIAM. S50°W 32.28 feet
   SET SPIKE ON EAST SIDE 8" MORE OR LESS ABOVE GROUND.
4. WESTERLY 366' MORE OR LESS TO INTERSECTION OF THE CENTER-LINE OF A PRIVATE DRIVE WITH THE CENTER-LINE OF C.T.H."NN".

FOUND EXISTING RAILROAD SPIKE AND RESET WITH BERNTSEN MONUMENT

(e) Describe any material discrepancy between the location of the corner as restored or reestablished and the location of that corner as previously restored or reestablished by distance and direction. Show the discrepancy on the plan view drawing under (d), above. Show the distances between the corner as previously restored or reestablished and (1) the corner as restored or reestablished, and (2) to at least 2 of the witness monuments shown on the drawing in (d), above.

N/A

(f) Was the corner restored through acceptance of (1) an obliterated evidence location, or, (2) a found perpetuated location?

Restored through A FOUND PERPETUATED LOCATION.

(g&h) Was the corner reestablished through lost corner proportionate methods? If so, show the method, including the directions and distances to other public land survey corners used as evidence or used for proportioning in determining the corner location?

Found existing raiDroad spike.

Affix Land Surveyor Seal



(i) I, Robert M. Lampman R.L.S. S-1296 (type or print name) certify that the corner location shown on this record was determined by me or under my direction and control and that this U.S. Public Land Survey Monument Record is correct and complete to the best of my knowledge and belief.

Robert M. Lampman 6-24-83

Signature Date