No. 138

21506280020

U. S. PUBLIC LAND SURVEY MONUMENT RECORD

SECTION *33* T *15* N, R *6* W, TOWN OF *GREENFIELD*

LA CROSSE COUNTY

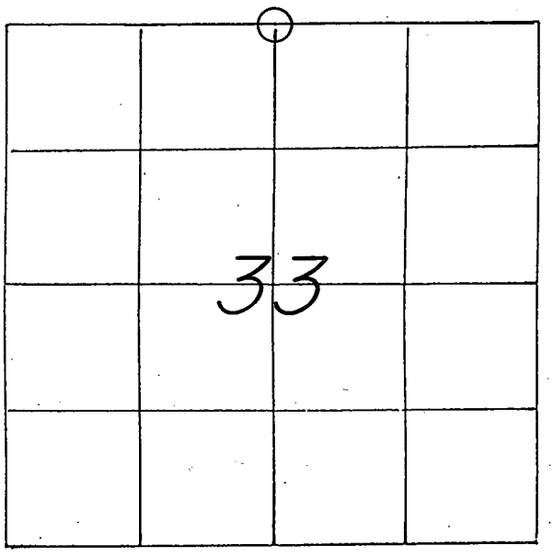

LOCATION OF LANDMARK

WISCONSIN COORDINATE SYSTEM
North
East
Theta Angle
Horiz. Order
Vert. Order
TYPE OF LANDMARK *3/4"x 30" ROUND IRON BAR.*
BEARINGS ARE REFERENCED TO Grid

CREW: WILLIAM C. JUNG
PETER F. FOLLANSBEE
DATE: 5/10/1999

Describe any record evidence, monument evidence, testimonial evidence or any other material evidence you considered and whether the monument was found or restored through acceptance of an obliterated evidence location.

After surveying out the section I accepted the old occupied corner as the best available evidence of the original government corner position and monumented it with an iron bar.

Describe or show any material discrepancy between the location of the restored corner and that of the corner previously restored or reestablished.

NONE KNOWN.

RECORD OF DURABLE WITNESS MONUMENTS

NO	DESCRIPTION	MAGNETIC BEARING	DISTANCE
1	SET A NAIL IN N.W.-SIDE OF A 13" OAK	S 23° W	20.02 FT.
2	SET A NAIL IN S.W.-SIDE OF AN 8" OAK	N 59° W	16.44 FT.
3	SET A NAIL IN S.E.-SIDE OF A 9-1/2" OAK	N 52° E	41.13 FT.
4	SET A P.K. NAIL IN N.-SIDE OF AN 11" MAPLE	EAST ±	1.11 FT.

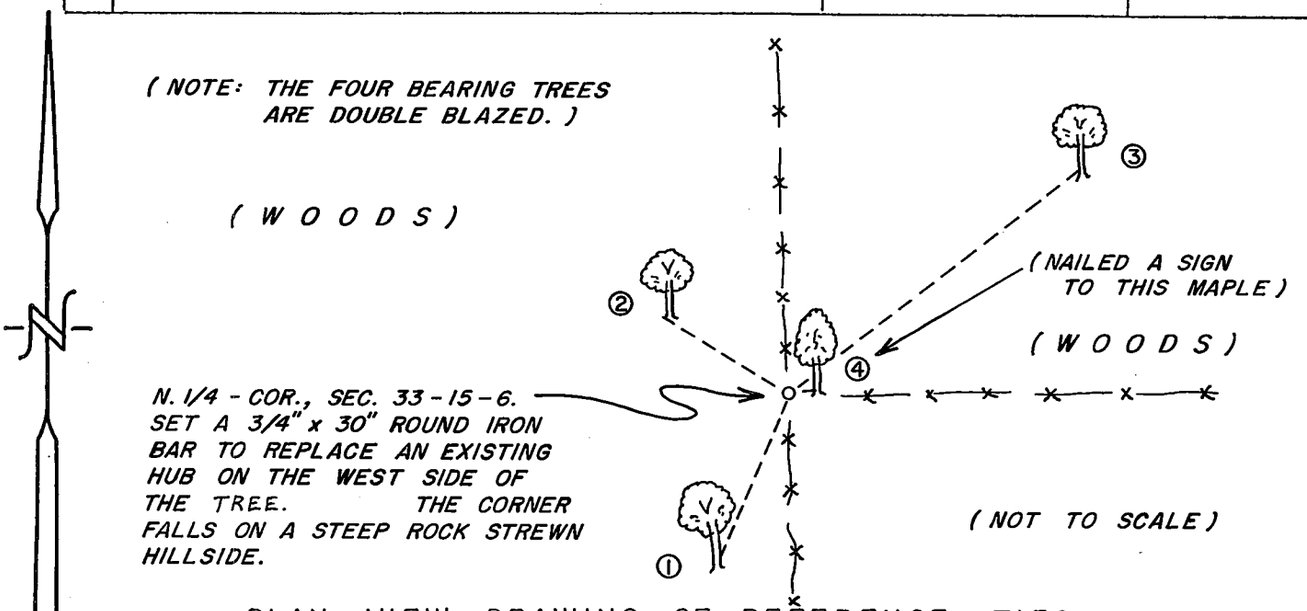

PLAN VIEW DRAWING OF REFERENCE TIES

MAP SHOWING DISTANCE AND DIRECTION TO OTHER PUBLIC LAND SURVEY CORNERS USED FOR REESTABLISHING THE CORNER

(not to scale)

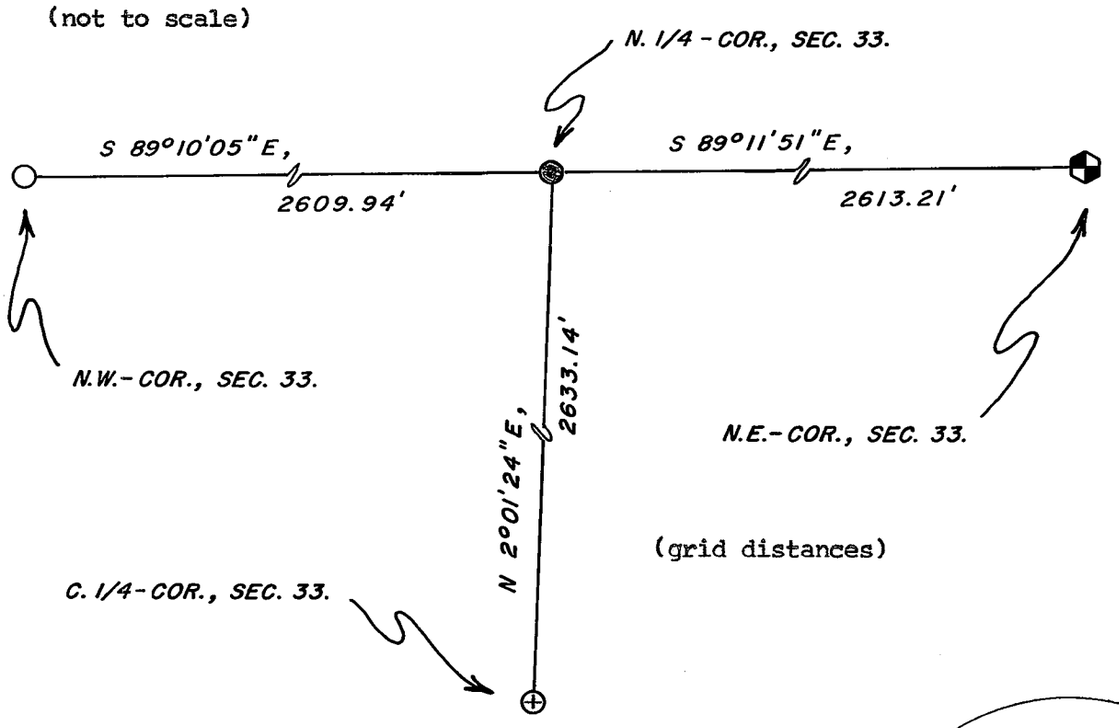

I, WILLIAM C. JUNG, COUNTY SURVEYOR

HEREBY CERTIFY THAT THE CORNER LOCATION SHOWN ON THIS RECORD WAS DETERMINED BY ME OR UNDER MY DIRECTION AND CONTROL AND THAT THIS U. S. PUBLIC LAND SURVEY MONUMENT RECORD IS CORRECT AND COMPLETE TO THE BEST OF MY KNOWLEDGE AND BELIEF.

William C. Jung — 5/2/99

Signature — Date

WISCONSIN WILLIAM C. JUNG S-1323 ONALASKA, WIS. LAND SURVEYOR

Seal