NO. 124

21506282000

U. S. PUBLIC LAND SURVEY MONUMENT RECORD

SECTION 27 T 15 N, R 6 W, TOWN OF Greenfield

LA CROSSE COUNTY

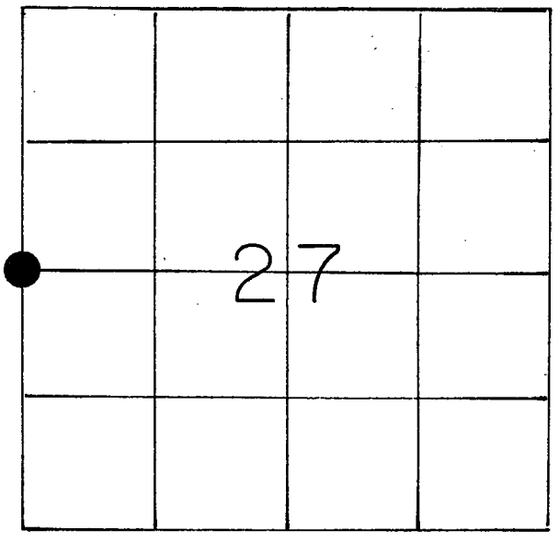

LOCATION OF LANDMARK

WISCONSIN COORDINATE SYSTEM
North
East
Theta Angle
Horiz. Order
Vert. Order

TYPE OF LANDMARK
Brass capped Lunde marker

BEARINGS ARE REFERENCED TO

Assumed

Crew: William C. Jung
Peter Follansbee

Date: 4/24/89

Describe any record evidence, monument evidence, testimonial evidence or any other material evidence you considered and whether the monument was found or restored through acceptance of an obliterated evidence location.

I set the corner by single proportionate measurement. I buried a brass capped Lunde marker in a field, down 18", with a wine bottle buried on the Southwest side of the marker.

Describe or show any material discrepancy between the location of the restored corner and that of the corner previously restored or reestablished.

This location does not agree with the old county highway maps.

RECORD OF DURABLE WITNESS MONUMENTS

NO	DESCRIPTION	BEARING	DISTANCE
1	Set P.K. nail in power pole	N76°E ±	34.59
2	Set 1" iron pipe, flush	Magnetic=S1°E	23.17
3	Set railroad spike in rd. centerline	" = "	56.17
4			

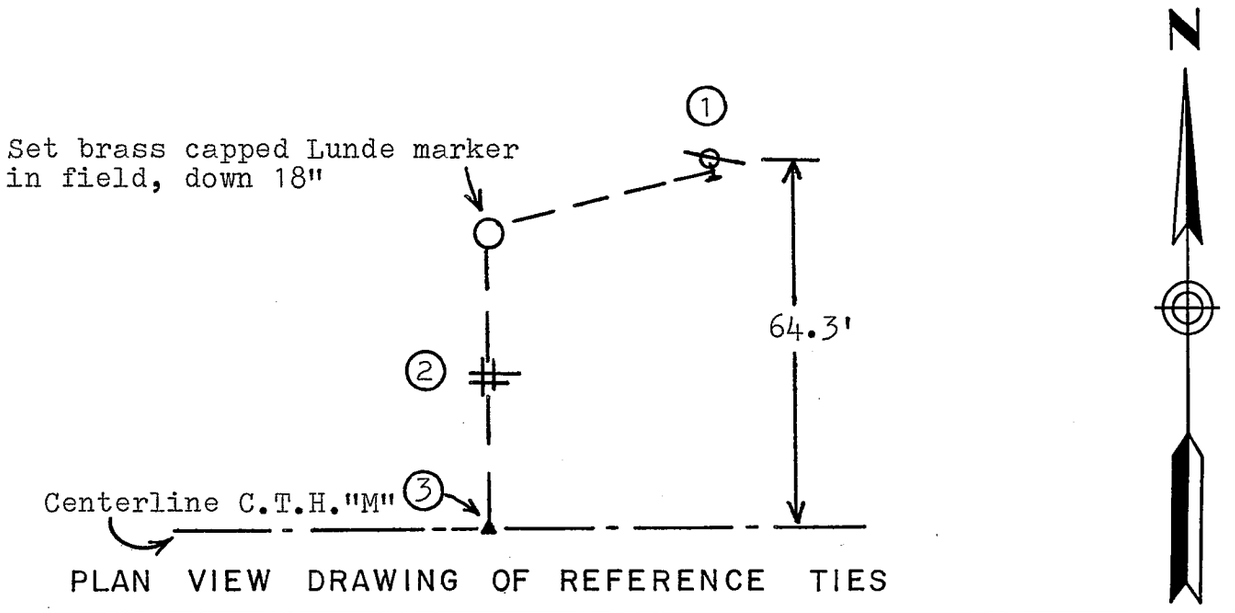

PLAN VIEW DRAWING OF REFERENCE TIES

MAP SHOWING DISTANCE AND DIRECTION TO OTHER PUBLIC LAND SURVEY CORNERS USED FOR REESTABLISHING THE CORNER

(not to scale)

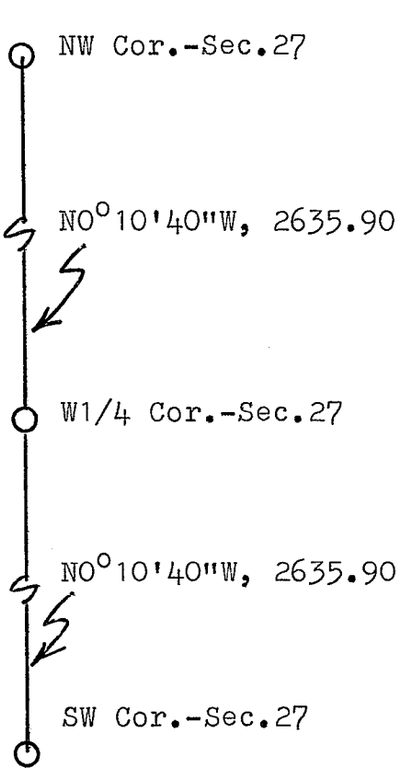

I, William C. Jung, Deputy County Surveyor,
HEREBY CERTIFY THAT THE CORNER LOCATION SHOWN ON THIS RECORD WAS DETERMINED BY ME OR UNDER MY DIRECTION AND CONTROL AND THAT THIS U. S. PUBLIC LAND SURVEY MONUMENT RECORD IS CORRECT AND COMPLETE TO THE BEST OF MY KNOWLEDGE AND BELIEF.

William C. Jung — December 26, 1989

Signature — Date



Seal