NO. 139

21506290000

U. S. PUBLIC LAND SURVEY MONUMENT RECORD

SECTION 32 T 15 N, R 6 W, TOWN OF Greenfield

LA CROSSE COUNTY

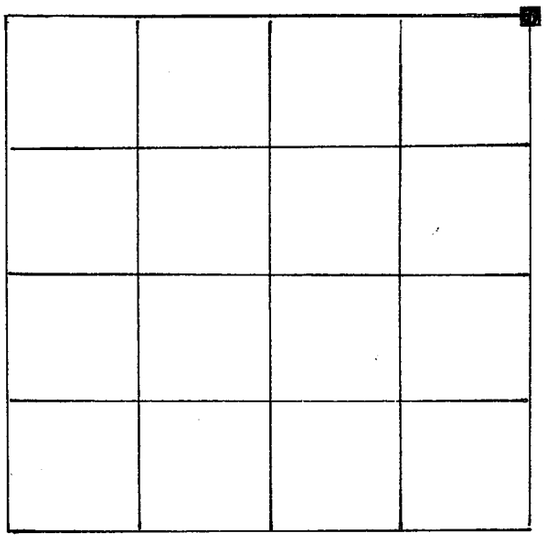

LOCATION OF LANDMARK

WISCONSIN COORDINATE SYSTEM
North
East
Theta Angle
Horiz. Order
Vert. Order
TYPE OF LANDMARK
Found 1" iron pipe
BEARINGS ARE REFERENCED TO
Magnetic

Describe any record evidence, monument evidence, testimonial evidence or any other material evidence you considered and whether the monument was found or restored through acceptance of an obliterated evidence location.

Found a 1 inch iron pipe set by Robert Lampman which he established on a survey for Ellsworth Austin, on July 27, 1978.

Describe or show any material discrepancy between the location of the restored corner and that of the corner previously restored or reestablished.

RECORD OF DURABLE WITNESS MONUMENTS

NO	DESCRIPTION	BEARING	DISTANCE
1	9" Cottonwood with sike nail in East side	N 10° E	32.50'
2	Double silver maple with a spike nail in the south branch in the south side.	N 84° E	18.90'
3	6" Cottonwood with spike nail in East side	S 10° W	24.53'
4	9" Cottonwood with spike nail in South side	S 86° W	13.23'

CSH # 14

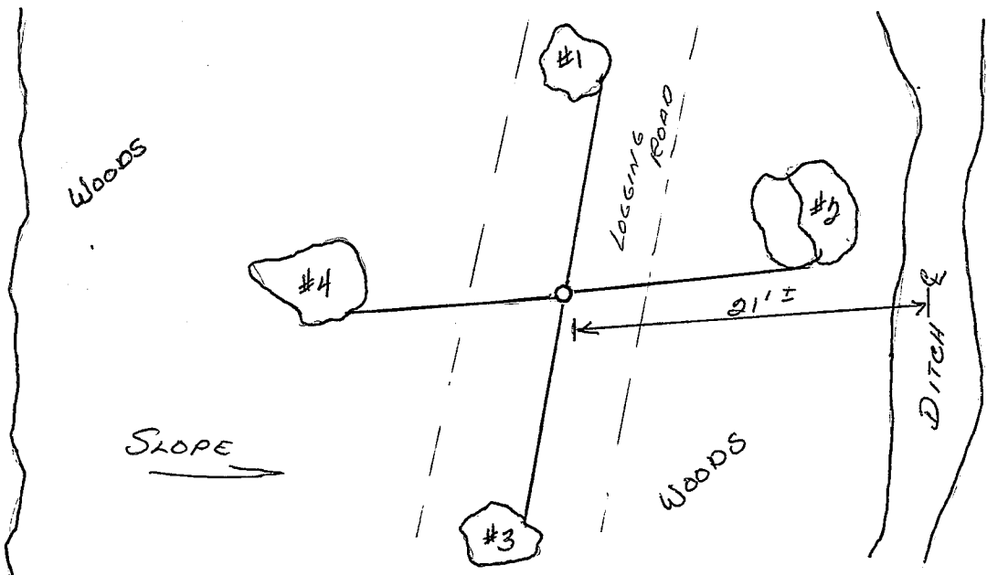

PLAN VIEW DRAWING OF REFERENCE TIES

MAP SHOWING DISTANCE AND DIRECTION TO OTHER PUBLIC LAND SURVEY CORNERS USED FOR REESTABLISHING THE CORNER

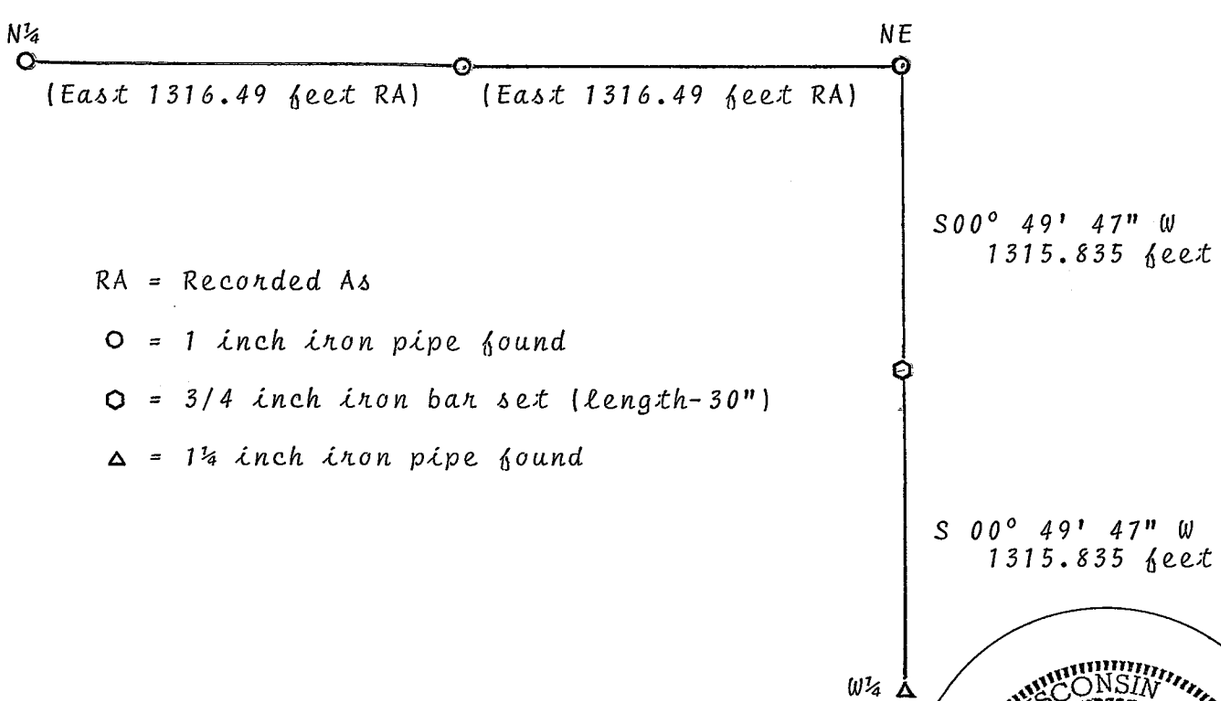

RA = Recorded As

○ = 1 inch iron pipe found

⬡ = 3/4 inch iron bar set (length-30")

△ = 1¼ inch iron pipe found

I, Ronald R. Hayden
HEREBY CERTIFY THAT THE CORNER LOCATION SHOWN ON THIS RECORD WAS DETERMINED BY ME OR UNDER MY DIRECTION AND CONTROL AND THAT THIS U. S. PUBLIC LAND SURVEY MONUMENT RECORD IS CORRECT AND COMPLETE TO THE BEST OF MY KNOWLEDGE AND BELIEF.

Ronald R Hayden — Signature
8/06/86 — Date

WISCONSIN
RONALD R. HAYDEN
S-1500
SOLDIERS GROVE, WIS.
LAND SURVEYOR

Seal