No. 120

21506302000

U. S. PUBLIC LAND SURVEY MONUMENT RECORD

SECTION *30* T *15* N, R *6* W, TOWN OF *SHELBY*

LA CROSSE COUNTY

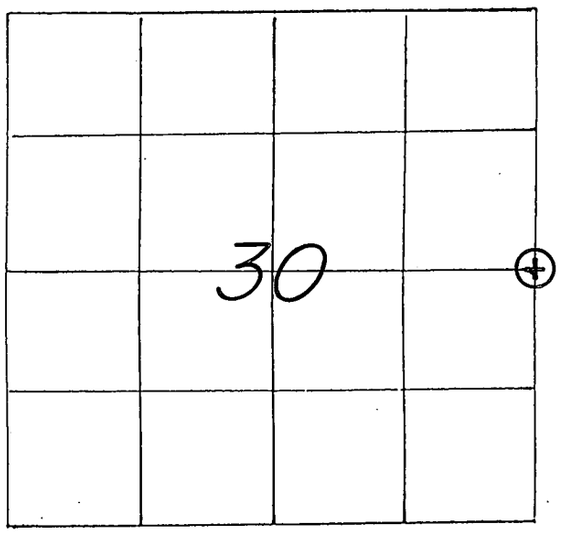

LOCATION OF LANDMARK

WISCONSIN COORDINATE SYSTEM
North
East
Theta Angle
Horiz. Order
Vert. Order

TYPE OF LANDMARK
3/4"x 30" IRON BAR WITH AN ALUMINUM CAP.

BEARINGS ARE REFERENCED TO

CREW: WILLIAM C. JUNG
PETER F. FOLLANSBEE
DATE: 4/12/2000.

Describe any record evidence, monument evidence, testimonial evidence or any other material evidence you considered and whether the monument was found or restored through acceptance of an obliterated evidence location.

On his tie sheet, dated 5/17/94, Paul Fairchild shows an iron pipe at this corner. On 10/15/99 we removed the iron pipe because of logging activities. On 4/12/00 we monumented this corner again with an iron bar and cap.

Describe or show any material discrepancy between the location of the restored corner and that of the corner previously restored or reestablished.

NONE KNOWN.

RECORD OF DURABLE WITNESS MONUMENTS

NO	DESCRIPTION	MAGNETIC BEARING	DISTANCE
1	EX. P.K. NAIL IN S.E.-SIDE TRIPLE ASH	N 09° W(±)	38.87 FT.
2	SET A P.K. NAIL IN N.W.-SIDE SMALL MAPLE	S 42° W(±)	20.82 FT.
3	SET A P.K. NAIL IN S.E.-SIDE SMALL MAPLE	S 26° W(±)	29.90 FT.
4	EX. P.K. NAIL IN N.W.-SIDE DOUBLE BIRCH	S 40° E(±)	39.80 FT.

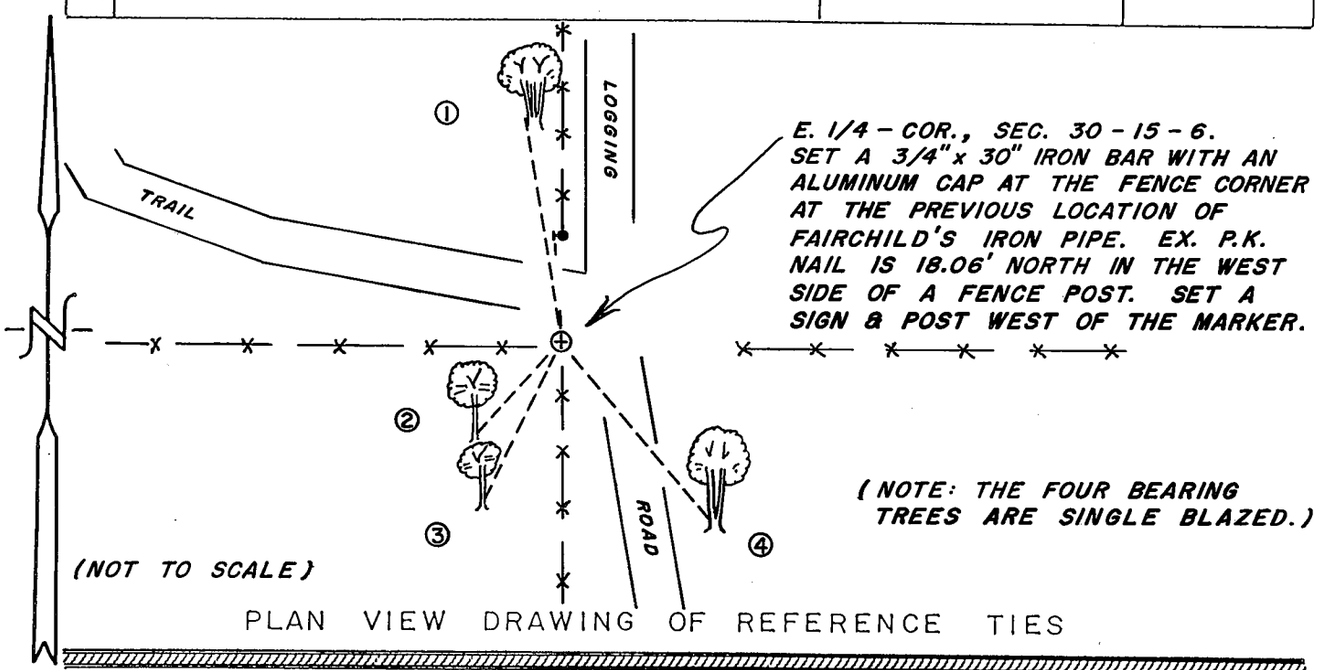

PLAN VIEW DRAWING OF REFERENCE TIES

MAP SHOWING DISTANCE AND DIRECTION TO OTHER PUBLIC LAND SURVEY CORNERS USED FOR REESTABLISHING THE CORNER

(FAIRCHILD MEASUREMENTS)

(not to scale)

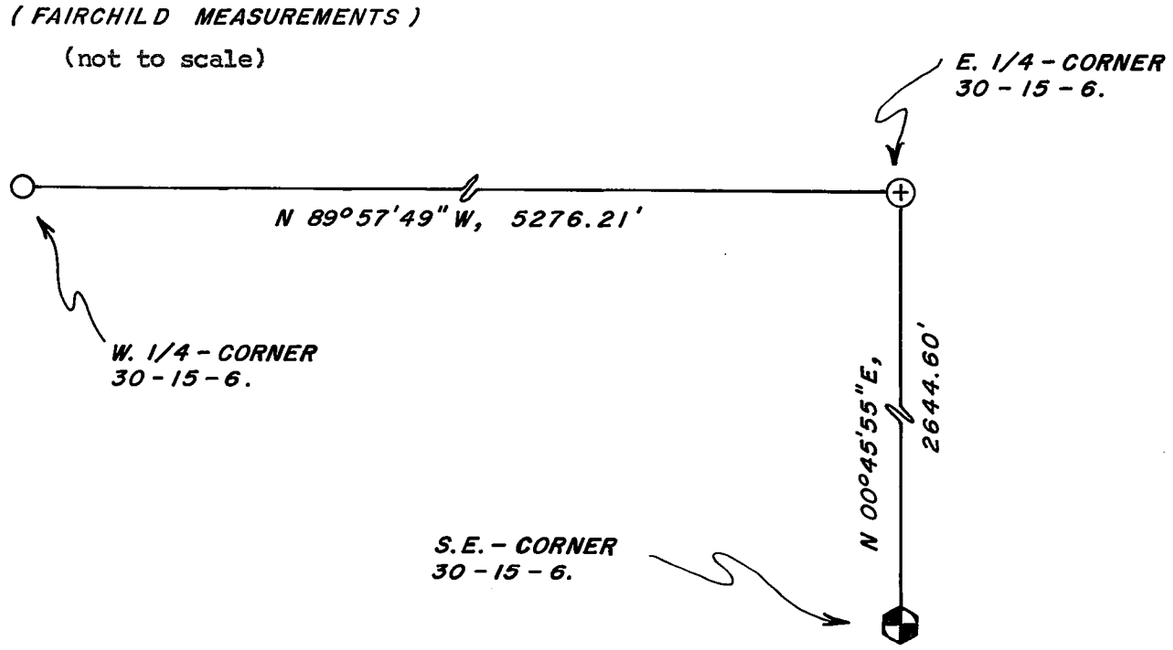

I, WILLIAM C. JUNG, COUNTY SURVEYOR

HEREBY CERTIFY THAT THE CORNER LOCATION SHOWN ON THIS RECORD WAS DETERMINED BY ME OR UNDER MY DIRECTION AND CONTROL AND THAT THIS U. S. PUBLIC LAND SURVEY MONUMENT RECORD IS CORRECT AND COMPLETE TO THE BEST OF MY KNOWLEDGE AND BELIEF.

William C. Jung — 6/14/00

Signature — Date

Seal

U. S. PUBLIC LAND SURVEY MONUMENT RECORD

SECTION 30 T 15 N, R 6 W, TOWN OF SHELBY

LA CROSSE COUNTY

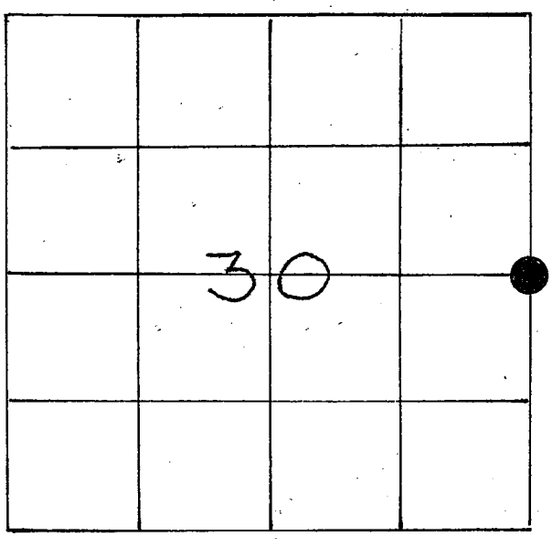

LOCATION OF LANDMARK

WISCONSIN COORDINATE SYSTEM
North
East
Theta Angle
Horiz. Order
Vert. Order
TYPE OF LANDMARK 1¼" I.P.
BEARINGS ARE REFERENCED TO

CREW: P. FAIRCHILD
R. JASPERSON

Describe any record evidence, monument evidence, testimonial evidence or any other material evidence you considered and whether the monument was found or restored through acceptance of an obliterated evidence location.

LOCATION OF CORNER WAS ESTABLISHED BY CONSIDERATION OF OCCUPATIONAL EVIDENCE

Describe or show any material discrepancy between the location of the restored corner and that of the corner previously restored or reestablished.

NO DISCREPANCY

RECORD OF DURABLE WITNESS MONUMENTS

NO	DESCRIPTION	BEARING	DISTANCE
1	TRIPLE ASH SINGLE BLAZE W/PK	N9°W	38.83'
2	6" MAPLE SINGLE BLAZE W/PK	S42°W	21.2'
3	9" MAPLE SINGLE BLAZE W/PK	S26°W	29.77'
4	DOUBLE BIRCH SINGLE BLAZE W/PK	S40°E	42.0'

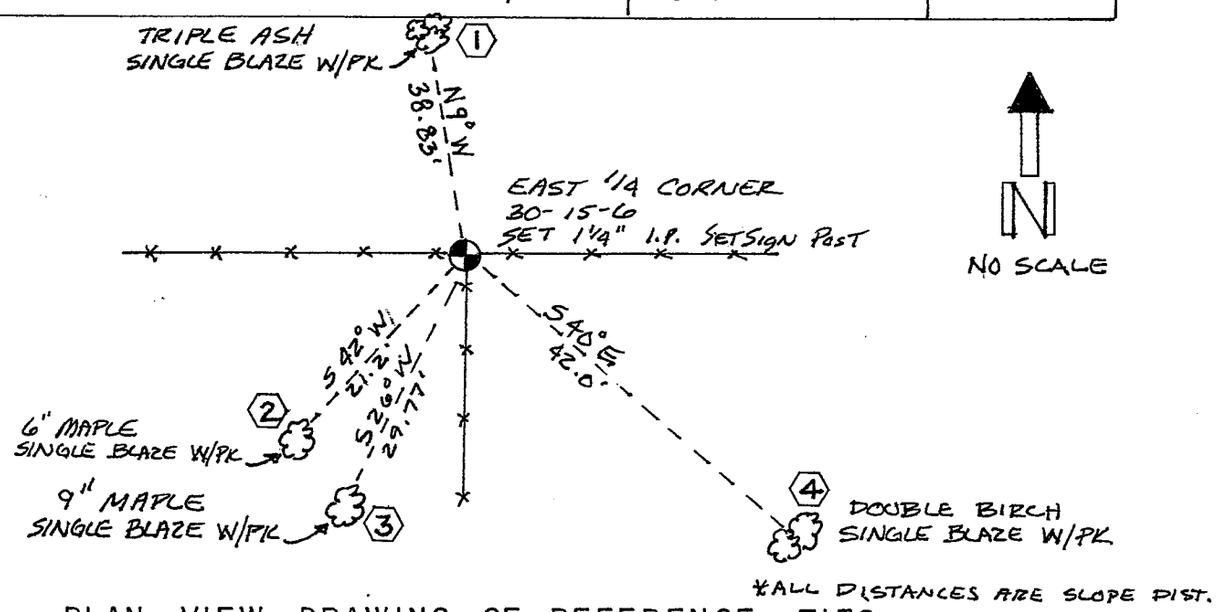

PLAN VIEW DRAWING OF REFERENCE TIES

MAP SHOWING DISTANCE AND DIRECTION TO OTHER PUBLIC LAND SURVEY CORNERS USED FOR REESTABLISHING THE CORNER

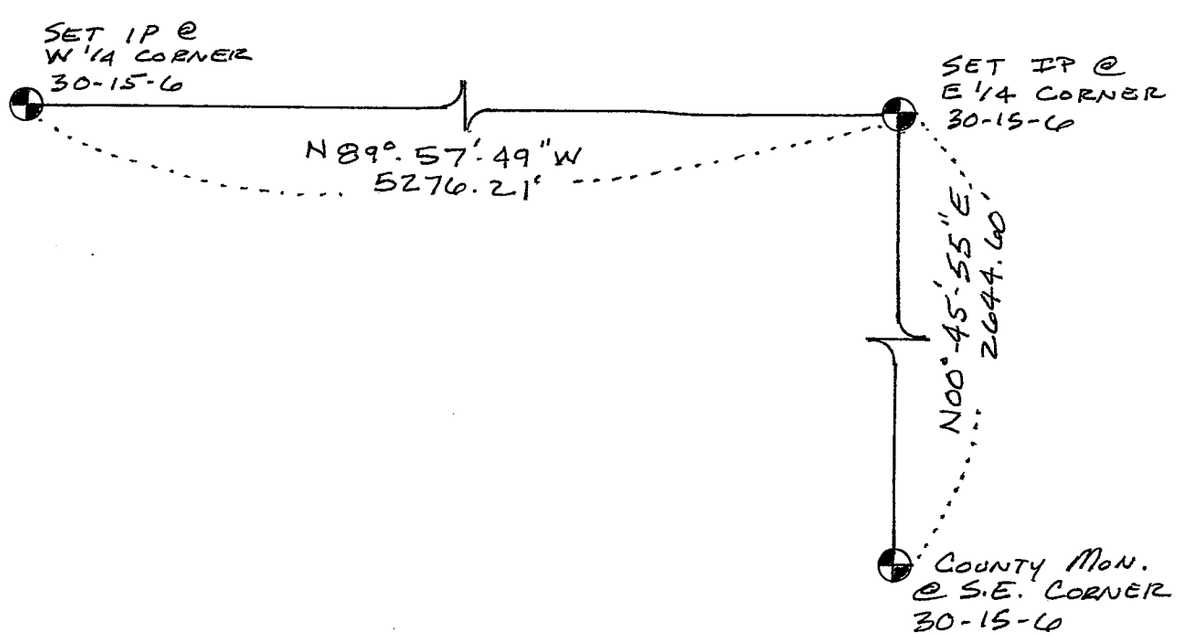

I, PAUL E. FAIRCHILD
HEREBY CERTIFY THAT THE CORNER LOCATION SHOWN ON THIS RECORD WAS DETERMINED BY ME OR UNDER MY DIRECTION AND CONTROL AND THAT THIS U. S. PUBLIC LAND SURVEY MONUMENT RECORD IS CORRECT AND COMPLETE TO THE BEST OF MY KNOWLEDGE AND BELIEF.

Signature: Paul E. Fairchild Date: 5/17/94

WISCONSIN
Paul E. Fairchild
S-2058
Gays Mills
WIS
LAND SURVEYOR

Seal