No. 168

21506310020

U. S. PUBLIC LAND SURVEY MONUMENT RECORD

SECTION 31 T 15 N, R 6 W, TOWN OF SHELBY

LA CROSSE COUNTY

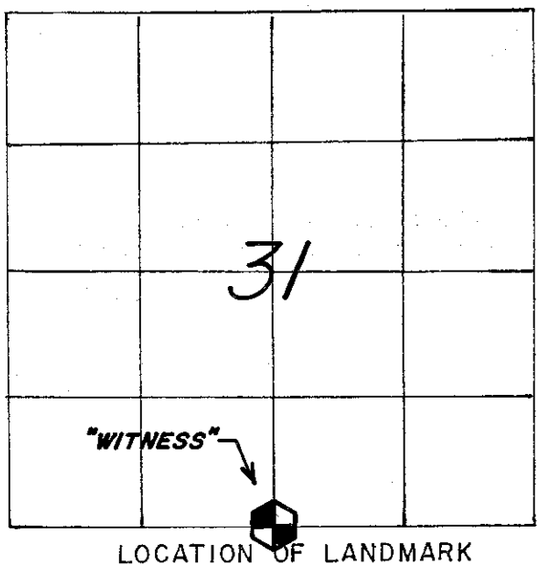

CREW: BRYAN H. MEYER
PETER F. FOLLANSBEE
DATE: 8/06/2009

WISCONSIN COORDINATE SYSTEM	
North	630,855.031
East	1,666,858.063
Theta Angle	
Horiz. Order	
Vert. Order	
DATUM:	NAD 1983('91)

TYPE OF LANDMARK
COMPUTED LOCATION WITH WITNESS.

BEARINGS ARE REFERENCED TO
GRID NORTH AS PER SECTION DATA.

Describe any record evidence, monument evidence, testimonial evidence or any other material evidence you considered and whether the monument was found or restored through acceptance of an obliterated evidence location.

Describe or show any material discrepancy between the location of the restored corner and that of the corner previously restored or reestablished.

The County Surveyor's Office was notified that the monument for this corner location was in need of maintenance. We found the Lunde at the very edge of the creek (which had moved). It was leaning badly. We removed the Lunde and set it South of the true corner by 10 feet. The Lunde is now a witness.

RECORD OF DURABLE WITNESS MONUMENTS

NO	DESCRIPTION	BEARING	DISTANCE
1	SET A NAIL IN N.-SIDE OF AN 11-1/2" BOX ELDER	N 80° W (MAG.)	31.86 FT.
2	SET A NAIL IN N.-SIDE OF A 13" BOX ELDER	N 42° W (MAG.)	7.91 FT.
3	SET A 3/4"x 30" IRON BAR IN THE FIELD ROAD ℄	S 37°06'14"E(GRID)	86.87'(GRID)
4	SET A 3/4"x 30" IRON BAR IN THE FIELD ROAD ℄	S 34°33'35"E(GRID)	461.64'(GRID)

GRID FACTOR: 0.999889

(NOT TO SCALE)

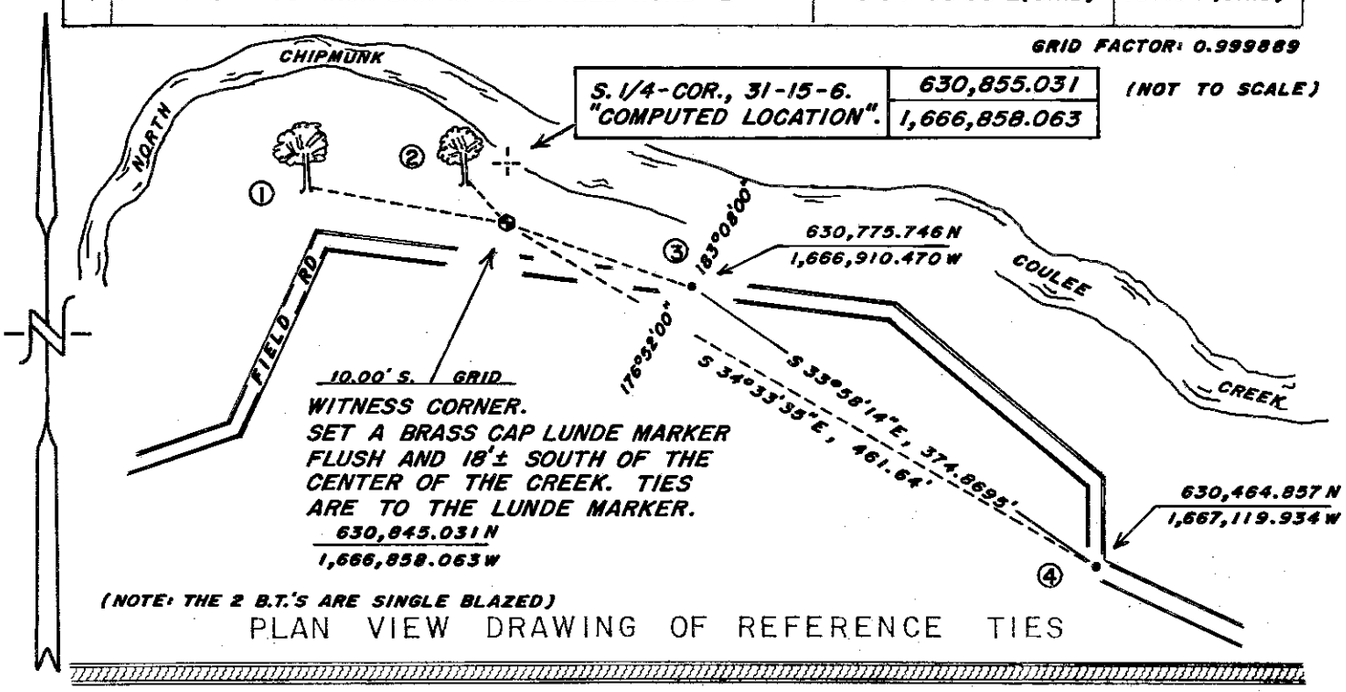

(NOTE: THE 2 B.T.'S ARE SINGLE BLAZED)

PLAN VIEW DRAWING OF REFERENCE TIES

MAP SHOWING DISTANCE AND DIRECTION TO OTHER PUBLIC LAND SURVEY CORNERS USED FOR REESTABLISHING THE CORNER

(GRID BEARINGS AND DISTANCES)
(GRID FACTOR: 0.999889)
(NOT TO SCALE)

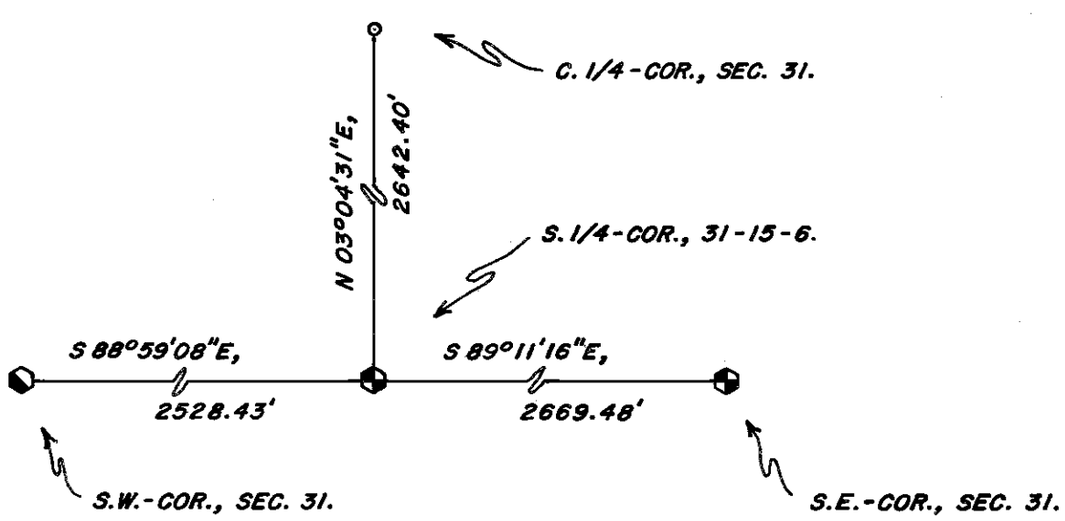

I, BRYAN H. MEYER, COUNTY SURVEYOR
HEREBY CERTIFY THAT THE CORNER LOCATION SHOWN ON THIS RECORD WAS DETERMINED BY ME OR UNDER MY DIRECTION AND CONTROL AND THAT THIS U. S. PUBLIC LAND SURVEY MONUMENT RECORD IS CORRECT AND COMPLETE TO THE BEST OF MY KNOWLEDGE AND BELIEF.

Signature

8/27/2009
Date

WISCONSIN
BRYAN H. MEYER
S-1712
TOMAH, WIS.
LAND SURVEYOR

Seal

NO. 168

21506310020

U. S. PUBLIC LAND SURVEY MONUMENT RECORD

SECTION 31 T 15 N, R 6 W, TOWN OF SHELBY

LA CROSSE COUNTY

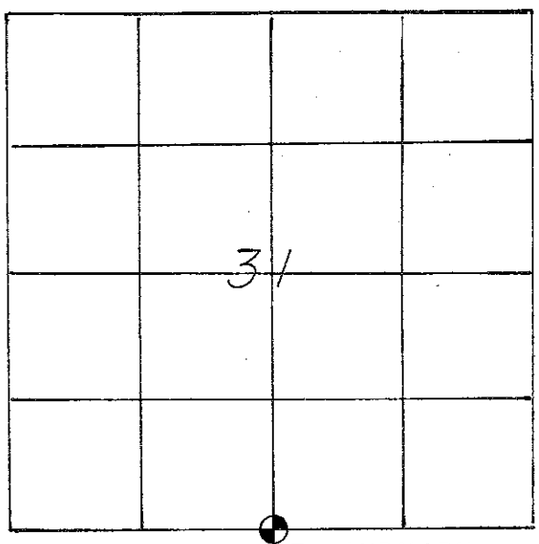

LOCATION OF LANDMARK

WISCONSIN COORDINATE SYSTEM
North
East
Theta Angle
Horiz. Order
Vert. Order
TYPE OF LANDMARK BRASS CAPPED LUNDE MARKER
BEARINGS ARE REFERENCED TO Assumed

CREW:
BILL JUNG
PERRY DAHL

DATE: 8-6-86

VOID

Describe any record evidence, monument evidence, testimonial evidence or any other material evidence you considered and whether the monument was found or restored through acceptance of an obliterated evidence location.

This corner shows in the December, 1905, notes of Alex Ristow, Vernon County Surveyor. He calls for a 15" burr oak, N3°E, 85.14 feet, as a witness tree. I believe that I found this tree and used it to reset the 1/4 corner. Jim Melton, the DNR forester for La Crosse County, bored the tree and verified that it was a 15" tree in 1905. I set a brass capped Lunde marker at the corner.

Describe or show any material discrepancy between the location of the restored corner and that of the corner previously restored or reestablished.

Rob Lampman set an iron pipe at this corner in 1980. I do not agree with this location. We discussed this problem, and he accepted my new location. I could not find the pipe. It was either washed out or pulled out.

RECORD OF DURABLE WITNESS MONUMENTS

NO	DESCRIPTION	MAGNETIC BEARING	DISTANCE
1	Timber NAIL IN UNBLAZED 30"BURR OAK	NORTH	86'
2	P.K. NAIL IN DOUBLE-BLAZED 11" ELM	N75°W	28.26'
3	P.K. NAIL IN DOUBLE-BLAZED 7" BOX-ELDER	S77°W	31.99'
4	P.K. NAIL IN DOUBLE-BLAZED 6" BOX-ELDER	S31°W	4.42'

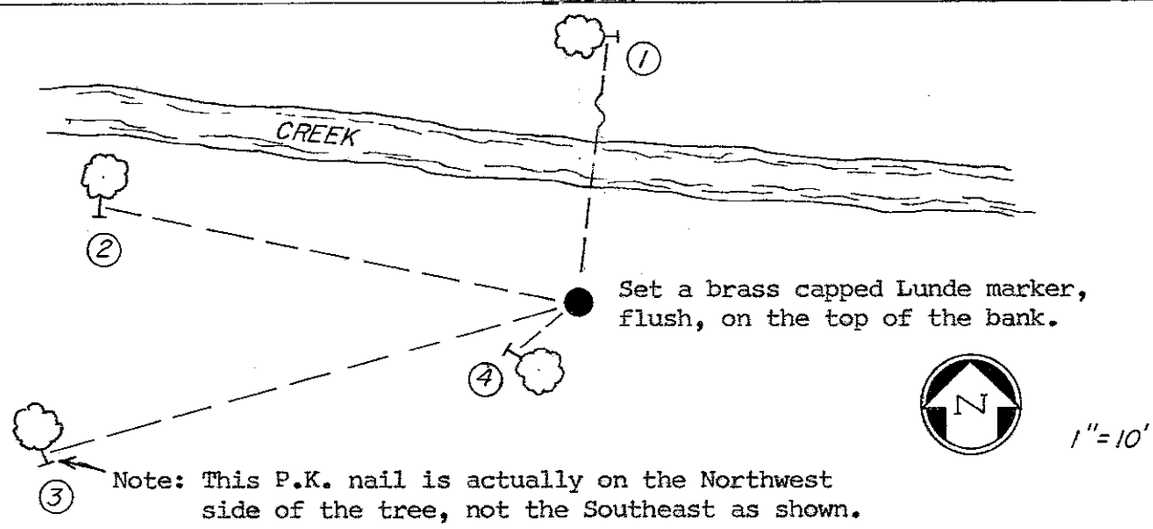

PLAN VIEW DRAWING OF REFERENCE TIES

MAP SHOWING DISTANCE AND DIRECTION TO OTHER PUBLIC LAND SURVEY CORNERS USED FOR REESTABLISHING THE CORNER

(not to scale)

VOID

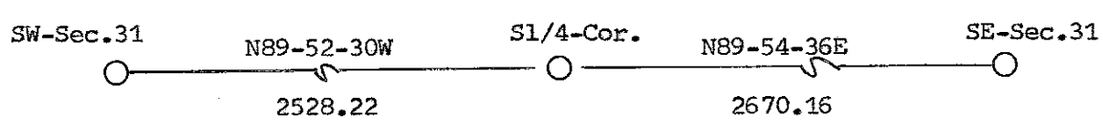

I, William C. Jung, Deputy County Surveyor,
HEREBY CERTIFY THAT THE CORNER LOCATION SHOWN ON THIS RECORD WAS DETERMINED BY ME OR UNDER MY DIRECTION AND CONTROL AND THAT THIS U. S. PUBLIC LAND SURVEY MONUMENT RECORD IS CORRECT AND COMPLETE TO THE BEST OF MY KNOWLEDGE AND BELIEF.

William C. Jung — March 6, 1987
Signature — Date

WISCONSIN
WILLIAM C. JUNG
S-1323
ONALASKA, WIS.
LAND SURVEYOR

Seal