No. 83

21507150000

U. S. PUBLIC LAND SURVEY MONUMENT RECORD

SECTION 22 T 15 N, R 7 W, TOWN OF SHELBY

LA CROSSE COUNTY

LAT. = 43°46'08.165553"N
LONG.= 91°11'22.125168"W

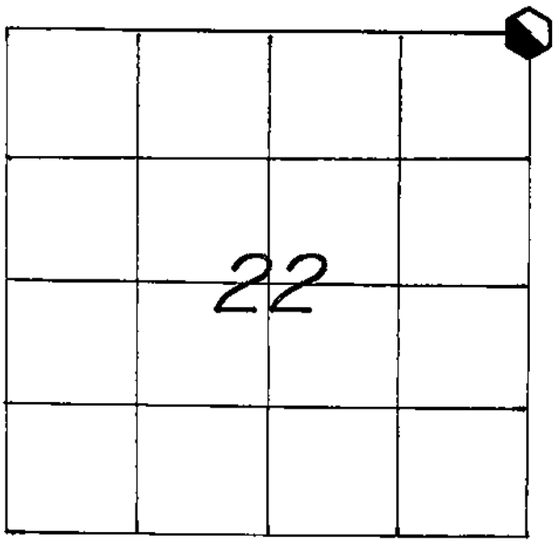

LOCATION OF LANDMARK

WISCONSIN COORDINATE SYSTEM	
North	646,971.403
East	1,654,309.897
Theta Angle	
Horiz. Order	
Vert. Order	
DATUM:	1983('91)

TYPE OF LANDMARK
30" ALUMINUM BERNTSEN MARKER.

BEARINGS ARE REFERENCED TO
GRID NORTH AS PER THE SECTION DATA.

CREW: WILLIAM C. JUNG
PETER F. FOLLANSBEE
DATE: 4/21/2008

Describe any record evidence, monument evidence, testimonial evidence or any other material evidence you considered and whether the monument was found or restored through acceptance of an obliterated evidence location.

I found the iron pipe of record, removed it, and replaced it with a Berntsen marker.

Describe or show any material discrepancy between the location of the restored corner and that of the corner previously restored or reestablished.

NONE KNOWN.

RECORD OF DURABLE WITNESS MONUMENTS

NO	DESCRIPTION	MAGNETIC BEARING	DISTANCE
1	SET A NAIL IN S.E.-SIDE OF A 25" ELM	S 71° W	SLOPE = 46.10'
2	SET A NAIL IN S.E.-SIDE OF A 14" OAK	N 25° E	29.69 FT.
3	SET A NAIL IN N.W.-SIDE OF A 6" HICKORY	N 48° E	41.13 FT.
4	SET A NAIL IN N.E.-SIDE OF A 13" ASH	S 75° E	29.90 FT.

(NOT TO SCALE)

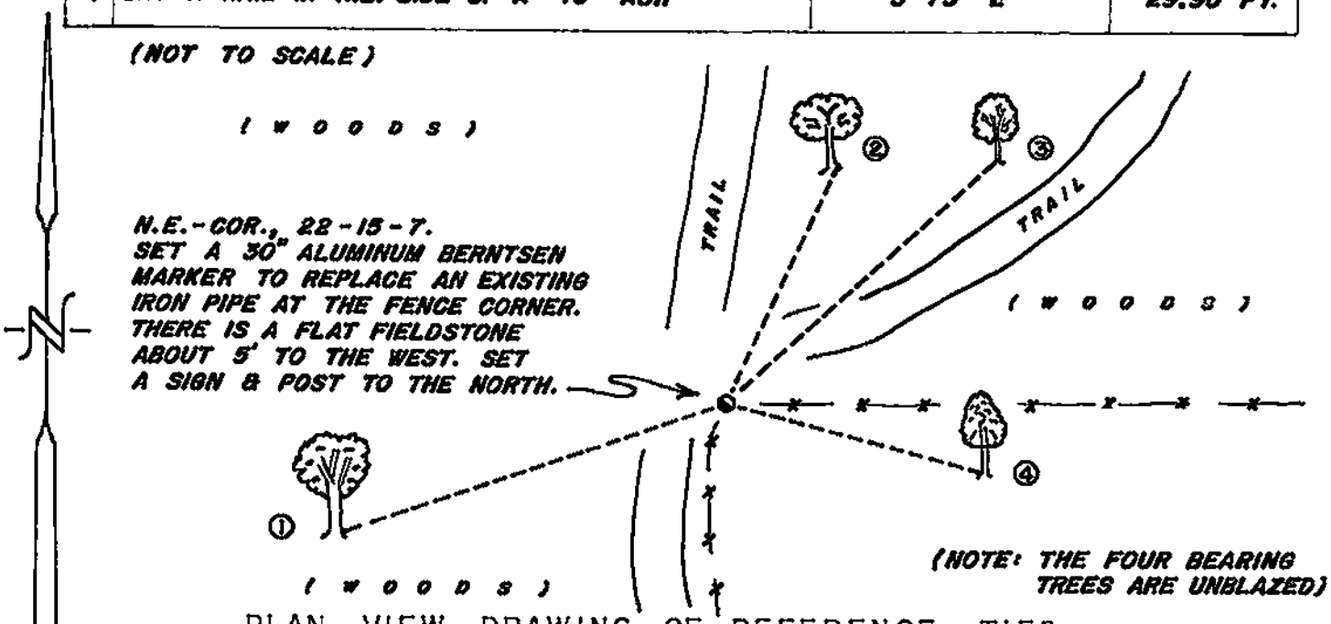

PLAN VIEW DRAWING OF REFERENCE TIES

MAP SHOWING DISTANCE AND DIRECTION TO OTHER PUBLIC LAND SURVEY CORNERS USED FOR REESTABLISHING THE CORNER

(GRID BEARINGS AND DISTANCES)
(NOT TO SCALE)

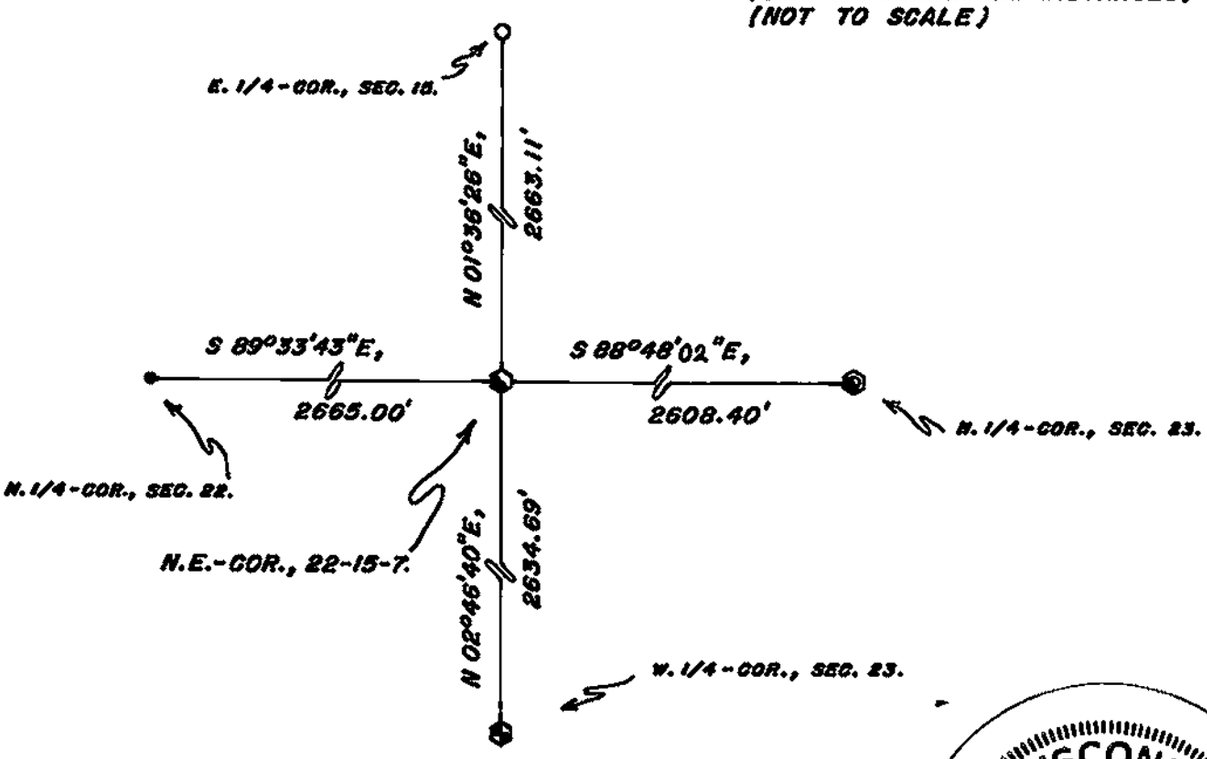

I, WILLIAM C. JUNG, COUNTY SURVEYOR
HEREBY CERTIFY THAT THE CORNER LOCATION SHOWN ON THIS RECORD WAS DETERMINED BY ME OR UNDER MY DIRECTION AND CONTROL AND THAT THIS U. S. PUBLIC LAND SURVEY MONUMENT RECORD IS CORRECT AND COMPLETE TO THE BEST OF MY KNOWLEDGE AND BELIEF.

William C. Jung — 6/2/08
Signature — Date

WISCONSIN
WILLIAM C. JUNG
S-1323
ONALASKA, WIS.
LAND SURVEYOR

Seal

U. S. PUBLIC LAND SURVEY MONUMENT RECORD

SECTION 14 T 15 N, R 7 W, TOWN OF Shelby

LA CROSSE COUNTY

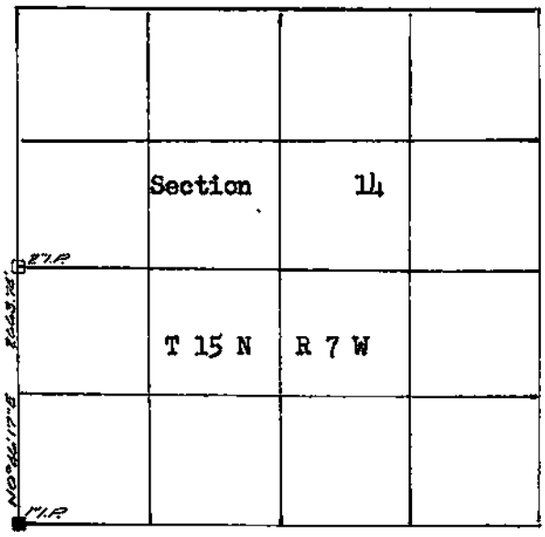

LOCATION OF LANDMARK

WISCONSIN COORDINATE SYSTEM
North
East
Theta Angle
Horiz. Order
Vert. Order
TYPE OF LANDMARK SW Corner (1" Iron Pipe)
BEARINGS ARE REFERENCED TO the west line of the SW 1/4

Describe any record evidence, monument evidence, testimonial evidence or any other material evidence you considered and whether the monument was found or restored through acceptance of an obliterated evidence location.

the SW corner was re-set by me July 8, 1983 by the aid of existing bearing trees as this corner was formerly set and tied by Gregory J. Hofmeister.
(set 1"X30" Iron Pipe July 8, 1983)

Describe or show any material discrepancy between the location of the restored corner and that of the corner previously restored or reestablished.
N/A

RECORD OF DURABLE WITNESS MONUMENTS

NO	DESCRIPTION	BEARING	DISTANCE
1	5" BL. OAK	N35°E	8.96'
2	19" ASH	S20°E	23.49'
3	17" BL. OAK	S35°W	20.02'
4	10" CHERRY	WEST	10.11'

Note: Bearings Magnetic

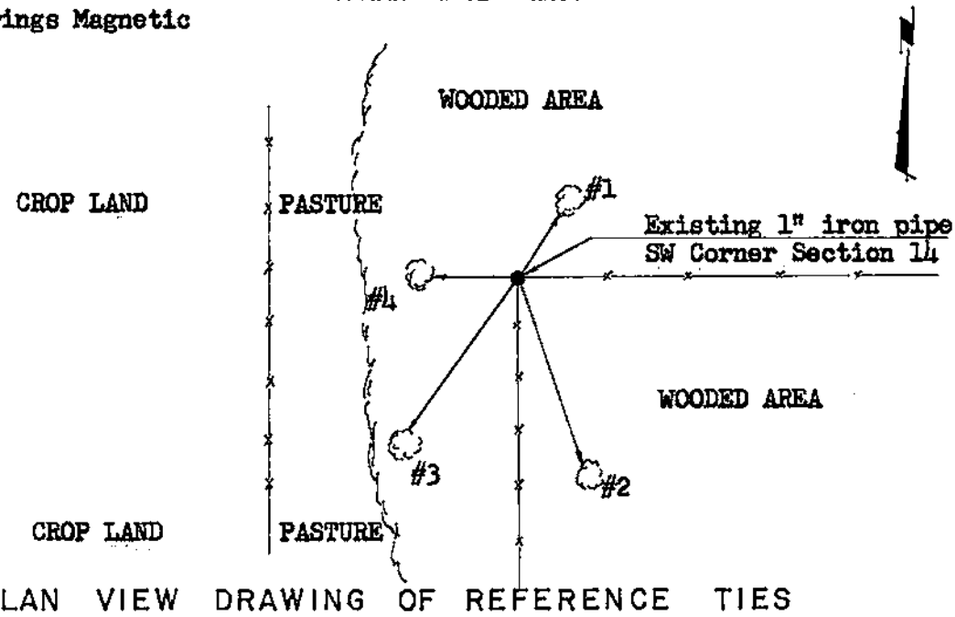

PLAN VIEW DRAWING OF REFERENCE TIES

MAP SHOWING DISTANCE AND DIRECTION TO OTHER PUBLIC LAND SURVEY CORNERS USED FOR REESTABLISHING THE CORNER

N/A

I, Robert M. Lampman, Registered Land Surveyor, do HEREBY CERTIFY THAT THE CORNER LOCATION SHOWN ON THIS RECORD WAS DETERMINED BY ME OR UNDER MY DIRECTION AND CONTROL AND THAT THIS U. S. PUBLIC LAND SURVEY MONUMENT RECORD IS CORRECT AND COMPLETE TO THE BEST OF MY KNOWLEDGE AND BELIEF.

Robert M. Lampman — June 28, 1984

Signature — Date

WISCONSIN ROBERT M. LAMPMAN S-1296 DESOTO, WIS. LAND SURVEYOR

Seal