NO. 86

21507160020

U. S. PUBLIC LAND SURVEY MONUMENT RECORD

SECTION 21 T 15 N, R 7 W, TOWN OF SHELBY

LA CROSSE COUNTY

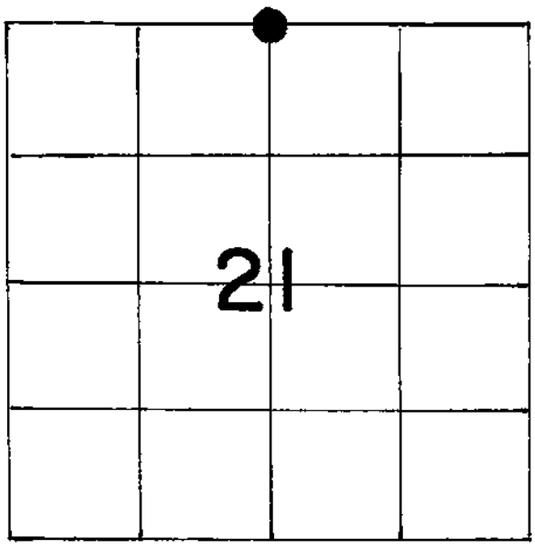

LOCATION OF LANDMARK

WISCONSIN COORDINATE SYSTEM
North
East
Theta Angle
Horiz. Order
Vert. Order
TYPE OF LANDMARK BERNTSEN
BEARINGS ARE REFERENCED TO

Crew: William Jung
Perry Dahl
7/30/85

Describe any record evidence, monument evidence, testimonial evidence or any other material evidence you considered and whether the monument was found or restored through acceptance of an obliterated evidence location.

This corner has been used in previous surveys. The Corps of Engineers map shows a stone at the corner. Ray Pelishek found this stone while excavating and set a Berntsen marker over the top of it. This Berntsen was apparently destroyed during construction. I found a 1¼"x30" iron pipe, down 1", at the corner that fit Ray's ties. I removed the pipe and replaced it with a Berntsen marker, down 1", in the nursing home lawn. Ray was at the corner in 1979.

Describe or show any material discrepancy between the location of the restored corner and that of the corner previously restored or reestablished.

None known.

RECORD OF DURABLE WITNESS MONUMENTS

NO	DESCRIPTION	BEARING	DISTANCE
1	IRON PIPE (existing)	--------	150.70'
2	IRON PIPE "	--------	59.42'
3	IRON PIPE "	--------	64.10'
4	NAIL AND CAP IN FACE OF 16" OAK TREE	Mag.= N76°E	26.77'

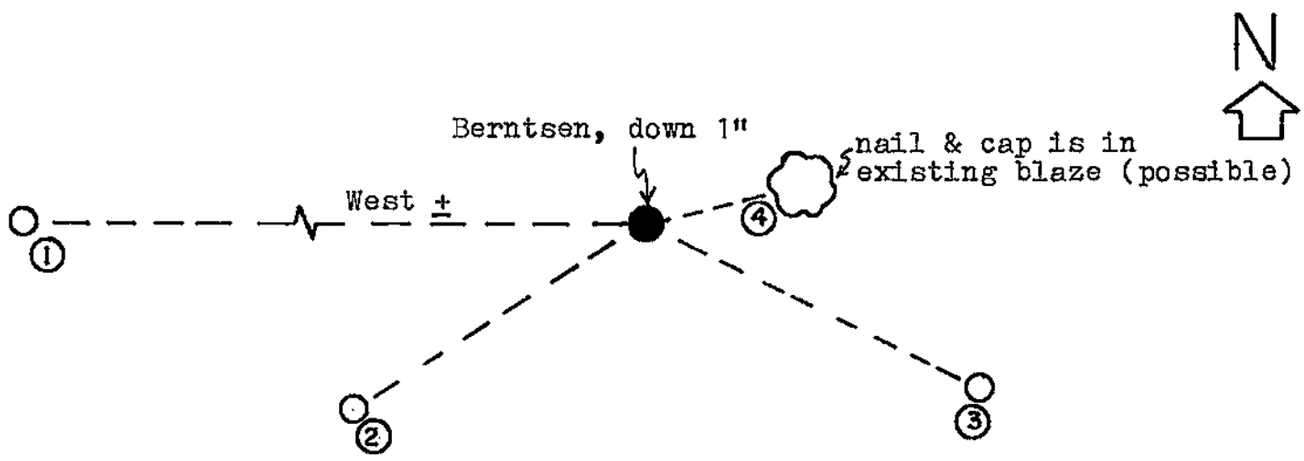

PLAN VIEW DRAWING OF REFERENCE TIES

MAP SHOWING DISTANCE AND DIRECTION TO OTHER PUBLIC LAND SURVEY CORNERS USED FOR REESTABLISHING THE CORNER

No measurements made by me at this time.

I, William C. Jung, Deputy County Surveyor,
HEREBY CERTIFY THAT THE CORNER LOCATION SHOWN ON THIS RECORD WAS DETERMINED BY ME OR UNDER MY DIRECTION AND CONTROL AND THAT THIS U. S. PUBLIC LAND SURVEY MONUMENT RECORD IS CORRECT AND COMPLETE TO THE BEST OF MY KNOWLEDGE AND BELIEF.

William C. Jung — 2/12/86
Signature — Date



Seal

RECORD OF LAND CORNER PERPETUATION

No. _____

STATE OF WISCONSIN
County of LA CROSSE } ss.

I, RAY P. PELISHEK, hereby certify that the information shown hereon correctly describes the original corner, resurvey information, evidence found, type of monument found or placed, and witness monuments and accessories used to perpetuate the location of the original or established corner.

Dated this 30TH day of NOVEMBER, 19 79

at LA CROSSE, Wisconsin.

Ray P. Pelishek

LA CROSSE COUNTY SURVEYOR
Title

COUNTY: LA CROSSE		
TOWN: SHELBY		
HIGHWAY: SHELBY ROAD		
SECTION: 16,21	TOWNSHIP: 15	RANGE: 7
TYPE OF LANDMARK: LA CROSSE COUNTY SURVEY MARKER		

Date of Survey 7-14-79

Drafted by J. DEICH

Date 11-30-79

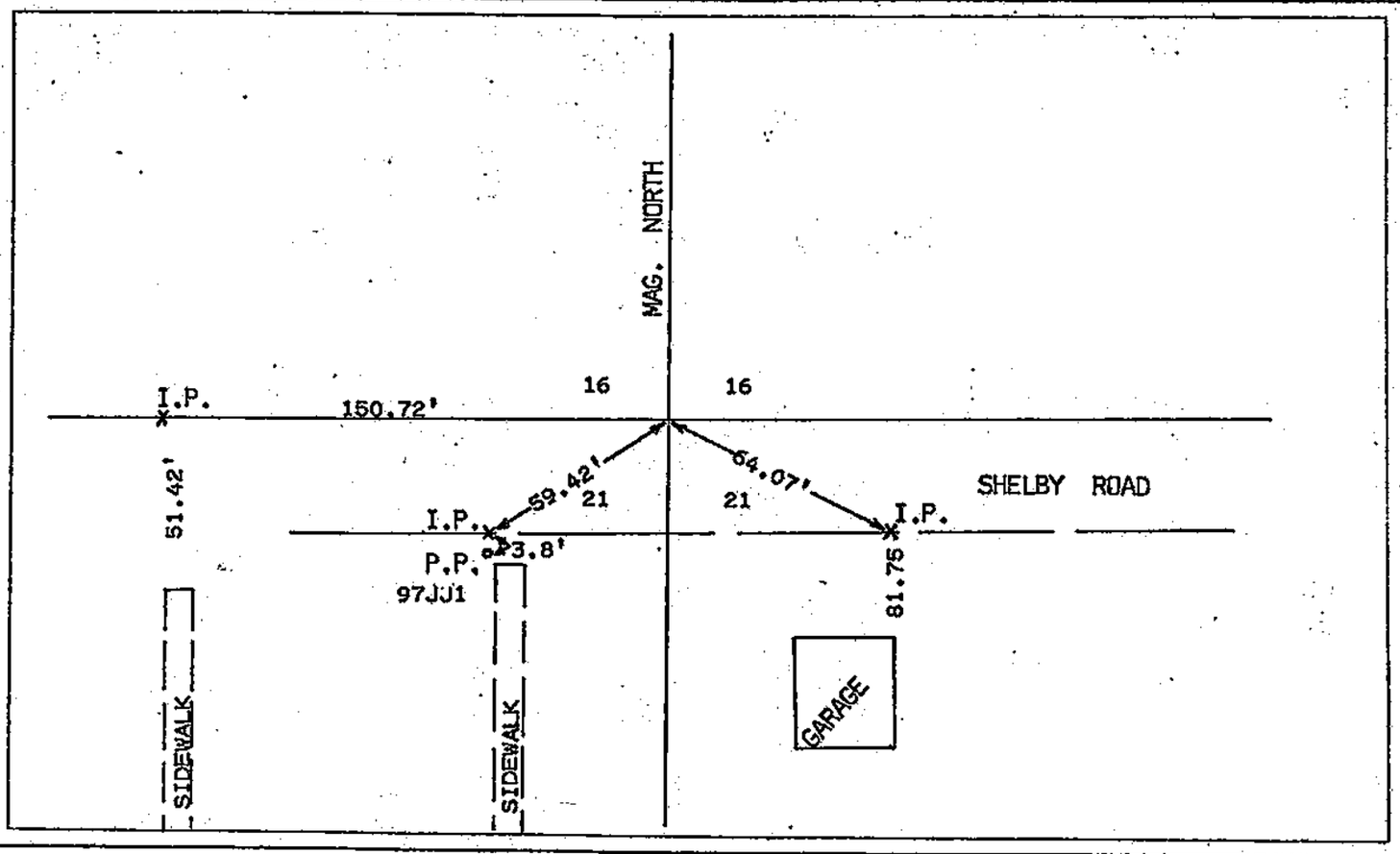

WISCONSIN COORDINATE SYSTEM	
North	Zone
East	
Elevation	Theta Angle
Vertical control order	
Horizontal control order	

REMARKS:

WISCONSIN
RAY P. PELISHEK
S-188
ONALASKA, WIS.
LAND SURVEYOR

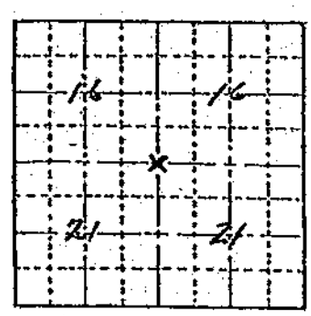

LOCATION SKETCH
(Location of landmark indicated by "x")

RECORD OF LAND CORNER PERPETUATION

No.

STATE OF WISCONSIN
County of LA CROSSE } ss.

I, RAY P. PELISHEK, hereby certify that the information shown hereon correctly describes the original corner, resurvey information, evidence found, type of monument found or placed, and witness monuments and accessories used to perpetuate the location of the original or established corner.

Dated this 3RD day of DECEMBER, 19 79.

at LA CROSSE, Wisconsin.

Ray P. Pelishek

LA CROSSE COUNTY SURVEYOR
Title

COUNTY: LA CROSSE		
TOWN: SHELBY		
HIGHWAY: SHELBY ROAD		
SECTION: 16,21	TOWNSHIP: 15	RANGE: 7
TYPE OF LANDMARK: LA CROSSE COUNTY SURVEY MARKER		

Date of Survey 7-14-75

Drafted by J. DEICH

Date 12-3-79

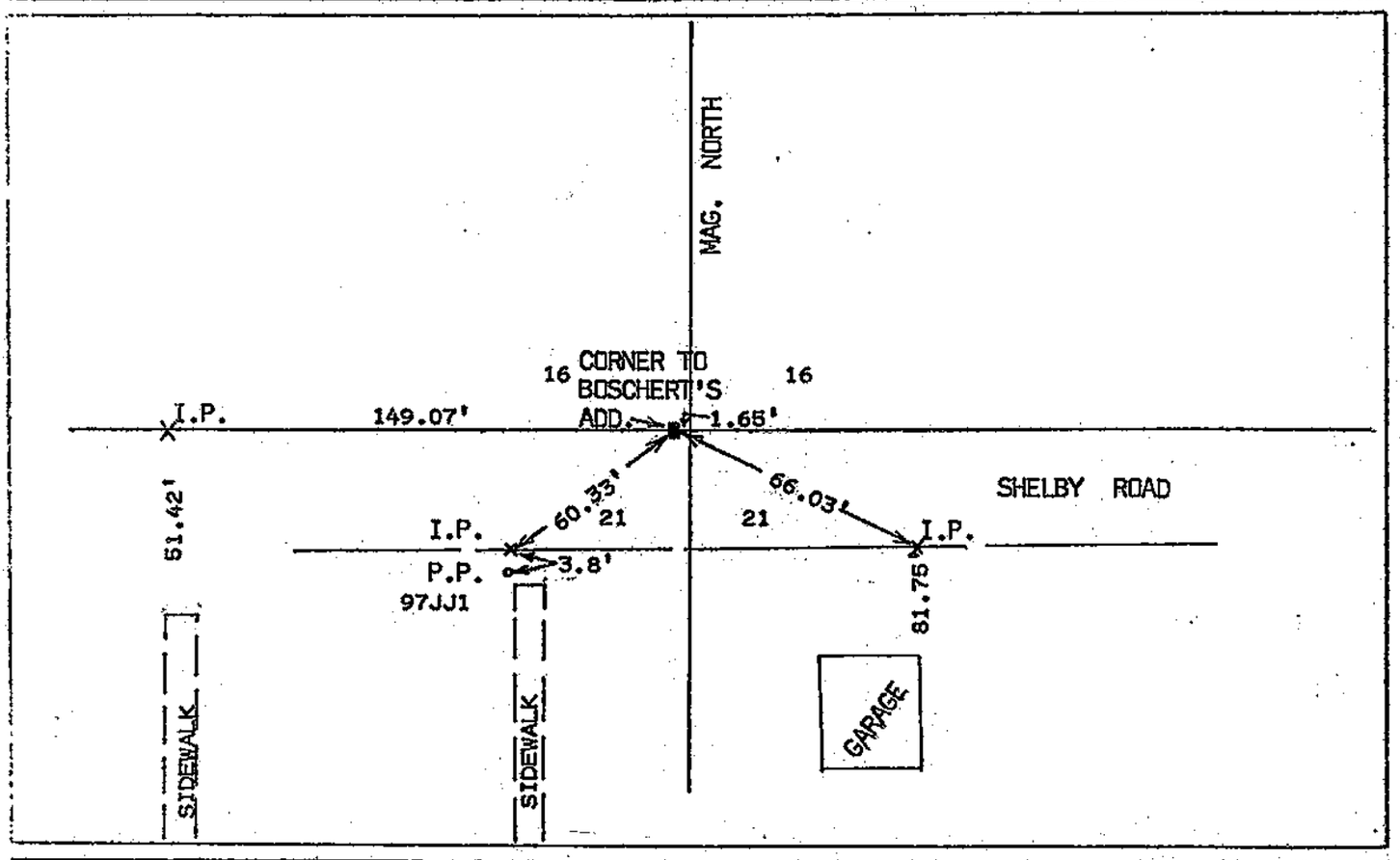

WISCONSIN COORDINATE SYSTEM	
North	Zone
East	
Elevation	Theta Angle
Vertical control order	
Horizontal control order	

REMARKS:

WISCONSIN
RAY P. PELISHEK
S-188
ONALASKA, WIS.
LAND SURVEYOR

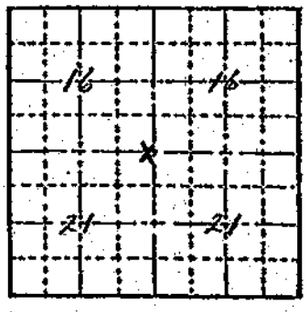

LOCATION SKETCH
(Location of landmark indicated by "x")