NO. 109

21507220000

U. S. PUBLIC LAND SURVEY MONUMENT RECORD

SECTION 23 T 15 N, R 7 W, TOWN OF Shelby

LA CROSSE COUNTY

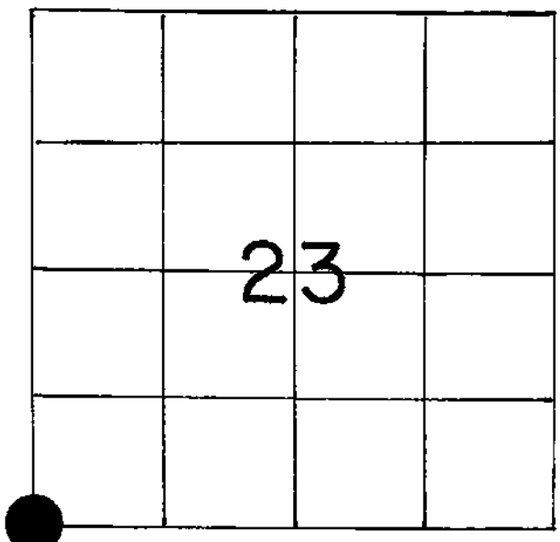

LOCATION OF LANDMARK

WISCONSIN COORDINATE SYSTEM
North
East
Theta Angle
Horiz. Order
Vert. Order
TYPE OF LANDMARK
Existing 1½" iron pipe
BEARINGS ARE REFERENCED TO

Crew: William C. Jung
Peter Follansbee

Date: 8/14/89

Describe any record evidence, monument evidence, testimonial evidence or any other material evidence you considered and whether the monument was found or restored through acceptance of an obliterated evidence location.

I found an existing iron pipe at the corner. This pipe had been used as the corner in previous surveys. I accepted the pipe as the best available evidence of the original government corner position. I drove the pipe down to a depth of 12". I also found a large steel washer with the pipe which I buried on the East side of the pipe. I also buried a whiskey bottle with a blank bullet and two large spikes in it on the East side of the pipe.

Describe or show any material discrepancy between the location of the restored corner and that of the corner previously restored or reestablished.

None known.

RECORD OF DURABLE WITNESS MONUMENTS

NO	DESCRIPTION	BEARING (Magnetic)	DISTANCE
1	P.K. nail in unblazed 11" double hickory	N64°W	180.33
2	" " " " 14" "	N74°W	169.70
3	To center of steel fence post leaning South	S89°W	165.74
4			

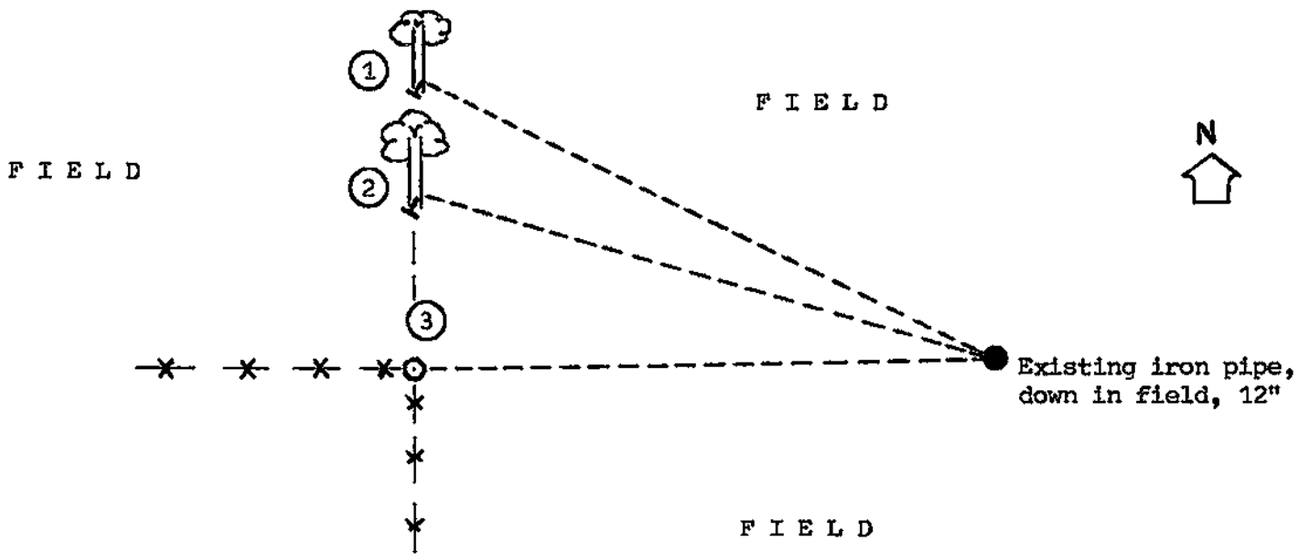

PLAN VIEW DRAWING OF REFERENCE TIES

MAP SHOWING DISTANCE AND DIRECTION TO OTHER PUBLIC LAND SURVEY CORNERS USED FOR REESTABLISHING THE CORNER

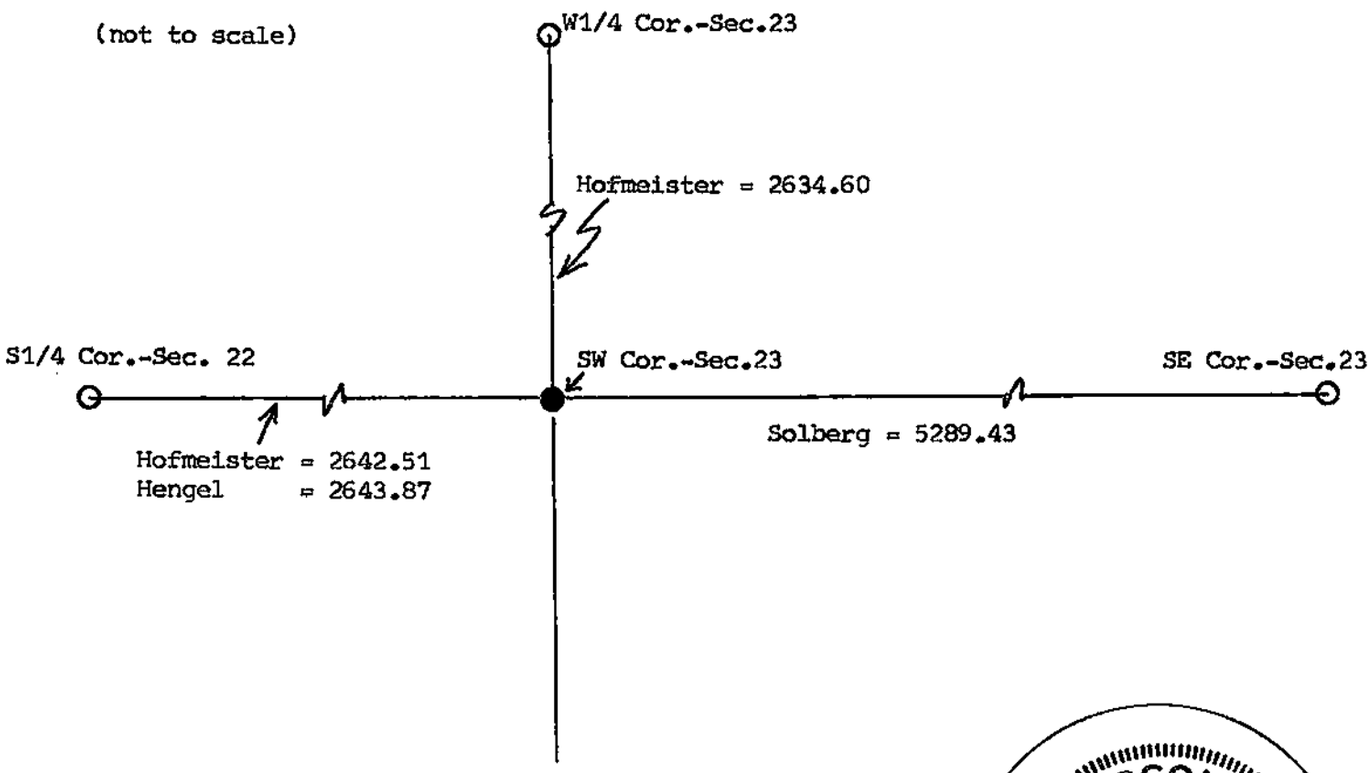

I, William C. Jung, Deputy County Surveyor,
HEREBY CERTIFY THAT THE CORNER LOCATION SHOWN ON THIS RECORD WAS DETERMINED BY ME OR UNDER MY DIRECTION AND CONTROL AND THAT THIS U. S. PUBLIC LAND SURVEY MONUMENT RECORD IS CORRECT AND COMPLETE TO THE BEST OF MY KNOWLEDGE AND BELIEF.

William C. Jung — 11/30/89

Signature — Date



Seal