NO. 110

21507220020

U. S. PUBLIC LAND SURVEY MONUMENT RECORD

SECTION 22 **T** 15 **N, R** 7 **W, TOWN OF** SHELBY

LA CROSSE COUNTY

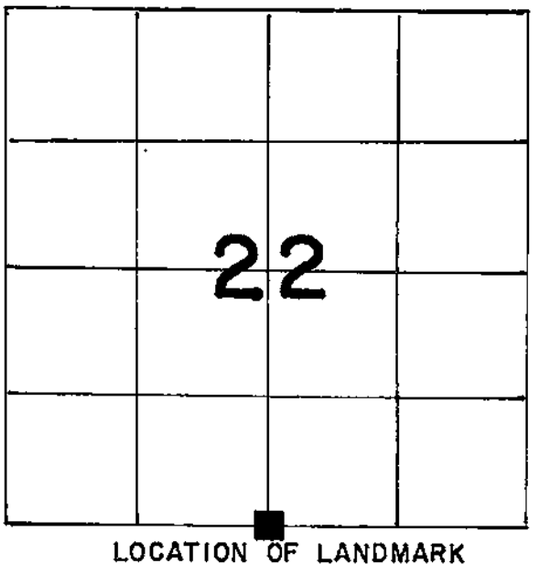

LOCATION OF LANDMARK

South Zone

WISCONSIN COORDINATE SYSTEM	
North	641,721.503 (as per D.O.T.)
East	1,682,944.621
Theta Angle	
Horiz. Order	
Vert. Order	
TYPE OF LANDMARK	STONE MONUMENT
BEARINGS ARE REFERENCED TO	

Crew: William Jung
Perry Dahl
7/30/85

Describe any record evidence, monument evidence, testimonial evidence or any other material evidence you considered and whether the monument was found or restored through acceptance of an obliterated evidence location.

I found a stone at the corner that had been used in previous surveys. I accepted the stone as the best available evidence of the original government corner position.

Describe or show any material discrepancy between the location of the restored corner and that of the corner previously restored or reestablished.

None known.

RECORD OF DURABLE WITNESS MONUMENTS

NO	DESCRIPTION	MAGNETIC BEARING	DISTANCE
1	P.K. NAIL IN 11" DOUBLE-BLAZED BASSWOOD TREE	N77°W	13.5'
2	... NAIL IN 17" DOUBLE-BLAZED BASSWOOD TREE	S55°W	19.66'
3	P.K. NAIL IN 6" DOUBLE-BLAZED ASPEN TREE	S21°E	36.12'
4	P.K. NAIL IN 13" DOUBLE-BLAZED BIRCH TREE	N86°E	14.92'

(Each distance is to a nail or P.K. nail in a hack on the side of the tree.)

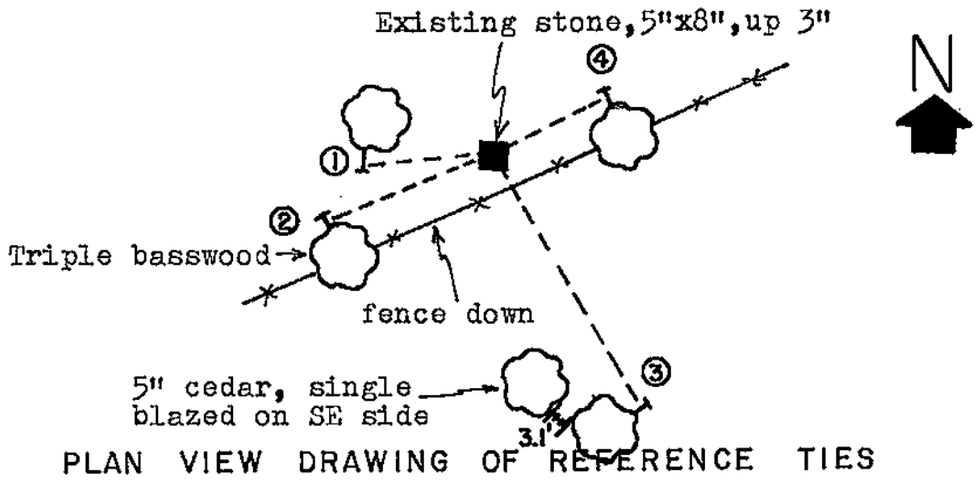

PLAN VIEW DRAWING OF REFERENCE TIES

MAP SHOWING DISTANCE AND DIRECTION TO OTHER PUBLIC LAND SURVEY CORNERS USED FOR REESTABLISHING THE CORNER

(not to scale)

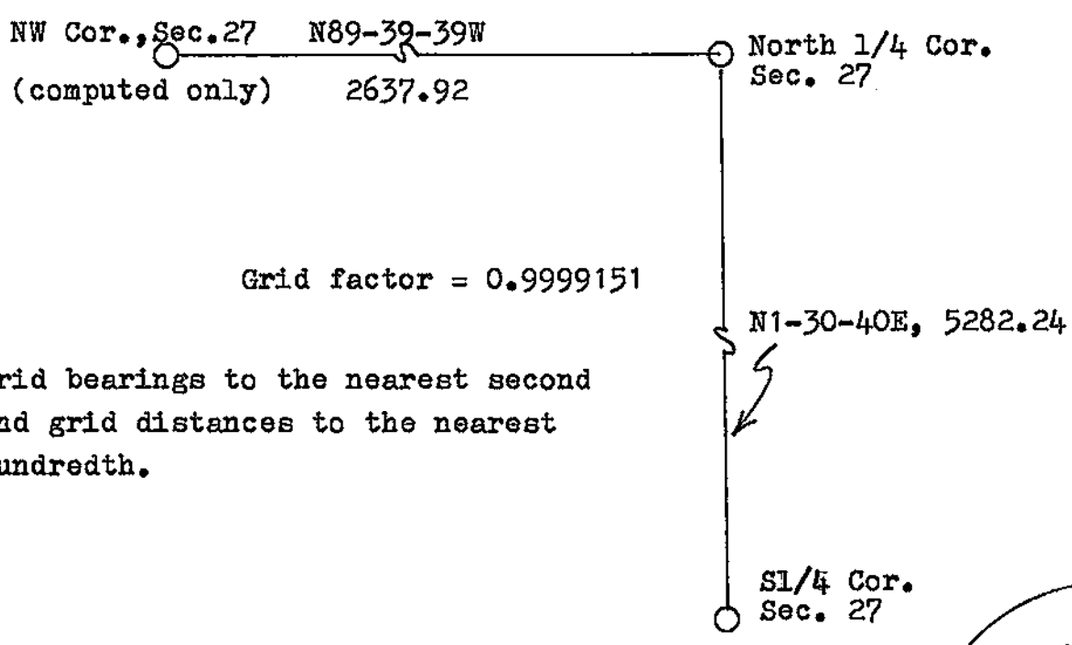

Grid bearings to the nearest second and grid distances to the nearest hundredth.

I, William C, Jung, Deputy County Surveyor,

HEREBY CERTIFY THAT THE CORNER LOCATION SHOWN ON THIS RECORD WAS DETERMINED BY ME OR UNDER MY DIRECTION AND CONTROL AND THAT THIS U. S. PUBLIC LAND SURVEY MONUMENT RECORD IS CORRECT AND COMPLETE TO THE BEST OF MY KNOWLEDGE AND BELIEF.

William C. Jung — 2/12/86

Signature — Date

Revised: 10/6/86

WISCONSIN WILLIAM C. JUNG S-1323 ONALASKA, WIS. LAND SURVEYOR

Seal