NO. 133

21507260000

U. S. PUBLIC LAND SURVEY MONUMENT RECORD

SECTION 25 T 15 N, R 7 W, TOWN OF SHELBY

LA CROSSE COUNTY

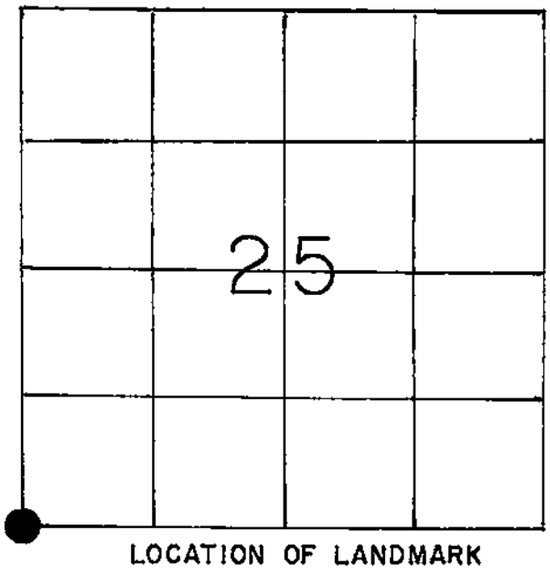

LOCATION OF LANDMARK

WISCONSIN COORDINATE SYSTEM
North
East
Theta Angle
Horiz. Order
Vert. Order

TYPE OF LANDMARK
Existing 1" iron pipe

BEARINGS ARE REFERENCED TO

Crew: William C. Jung
Peter F. Follansbee

Date: 9/6/91

Describe any record evidence, monument evidence, testimonial evidence or any other material evidence you considered and whether the monument was found or restored through acceptance of an obliterated evidence location.

I found an iron pipe at the occupied corner (North, East, and South). This point had been used as a corner in previous surveys. I accepted this location as the best available evidence of the original government corner position.

Describe or show any material discrepancy between the location of the restored corner and that of the corner previously restored or reestablished.

None known.

RECORD OF DURABLE WITNESS MONUMENTS

NO	DESCRIPTION	BEARING (Magnetic)	DISTANCE
1	P.K. nail in 20" unblazed white oak	N3°W	slope =111.6'
2	" " " 18" " "	N30°W	" =92.85'
3	" " " power pole	S55°W	51.64
4			

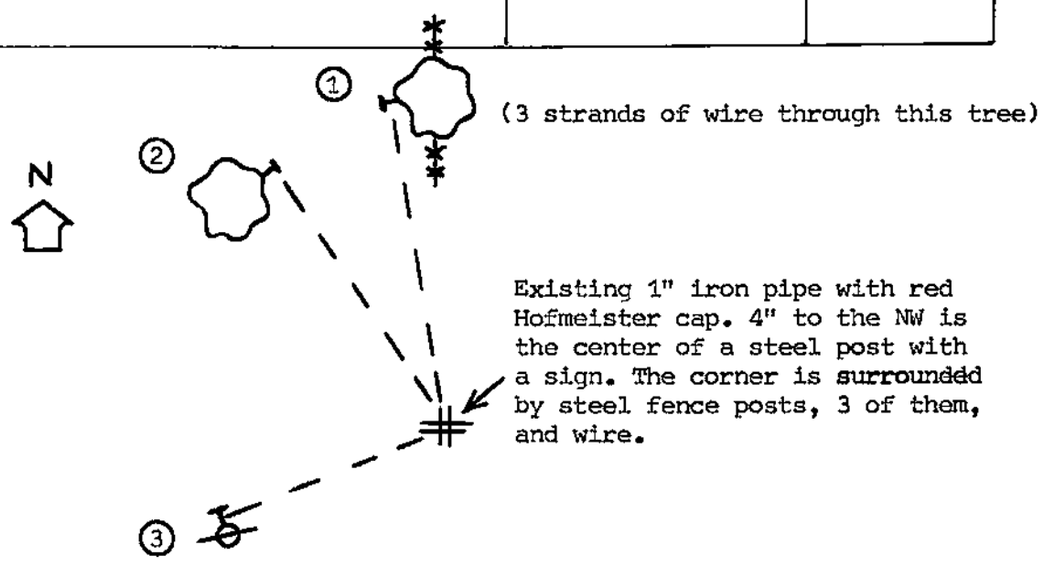

(not to scale)

PLAN VIEW DRAWING OF REFERENCE TIES

MAP SHOWING DISTANCE AND DIRECTION TO OTHER PUBLIC LAND SURVEY CORNERS USED FOR REESTABLISHING THE CORNER

No field measurements by me along the section lines. This location has been verified by previous surveys.

I, William C. Jung, Deputy County Surveyor,
HEREBY CERTIFY THAT THE CORNER LOCATION SHOWN ON THIS RECORD WAS DETERMINED BY ME OR UNDER MY DIRECTION AND CONTROL AND THAT THIS U. S. PUBLIC LAND SURVEY MONUMENT RECORD IS CORRECT AND COMPLETE TO THE BEST OF MY KNOWLEDGE AND BELIEF.

William C. Jung — 9/9/91

Signature — Date



Seal