No. 165

21507320000

William C. Jung, County Surveyor

LA CROSSE COUNTY, WISCONSIN

Administrative Center
400 4th Street North • La Crosse, Wisconsin 54601-3200

January 17, 2007

TO WHOM IT MAY CONCERN:

Subject: Southwest Corner of Section 33-T15N-R7W

On December 11, 2006, Pete Follansbee and I found the stone that I found back in 1987. The stone was in good condition. A new sign and post were set on the North side of the stone. I set a 3/4"x30" iron bar with an aluminum cap in the existing witness pipe on the South side of the stone.

William C. Jung

William C. Jung, R.L.S. 1323
County Surveyor

WISCONSIN
WILLIAM
C. JUNG
S-1323
ONALASKA,
WIS.
LAND SURVEYOR

Zoning and Planning Department

LA CROSSE COUNTY, WISCONSIN

COURTHOUSE, LA CROSSE, WISCONSIN 54601

Telephone: 785-9722

December 18, 1987

TO WHOM IT MAY CONCERN:

Subject: Southwest Corner of Section 33-T15N-R7W, U.S.A. Lands

On May 6, 1987, I found a 5"x5" stone, up 3" at the remnants of an old "T" road intersection out in the marsh. There were no ties near. I set an iron pipe on the South side of the stone and also a U.S.G.S. witness sign and post on the South side. The sign is for witness purposes only. The river was down to 4.9 so Perry Dahl and I were able to walk to the corner. Corps notes, dated September 27, 1932, call for a 6"x6" cut stone, 4" above the surface, at a road intersection. The old Corps topo map also shows this stone. I made no other measurements at this time. I feel that this is the old section corner stone that the Corps surveyors found.

William C. Jung

William C. Jung, R.L.S. 1323
Deputy County Surveyor

WISCONSIN
WILLIAM
C. JUNG
S-1323
ONALASKA,
WIS.
LAND SURVEYOR

T 15 N R 7 W.

Random Line South between sec's. 32|33

Set up at ⊡ Sta. ~ 53+42.8 (Sec. Cor. 29|28 / 32|33) (see page 13)

Backsighted ⊙ Sta. ~ 50+09.4 at Azi. of 206° 10½ & ran So. (see page 13)

Berger ~ 20858

Sept 27th 1932

Clear & Cool

N. Ralphe

McGilly

Benjamin

Hubley

Merriman

Pike

Stevens

Sta.	Azimuth	Stadia	Vert. ∠	Decl.
⊡ {53+42.8 = 0+00			Willows	5°00'
	0° 00½'	1360'	0°	
13+13		F.C. ~ 14° fce West (N+S)		(Probable 1/16 Cor.)
⊙ 13+67.8		Mixed Timber		
	359° 03'	481'	-0°45'	
18+00		Toe of break bearing S 43° W		Probable old left S.L. of creek
⊙ 18+50.4		Top " " " "		" " top bk.
	3° 35'	790'	-0°43'	
26+40		Cross E+W Fence F.C. 3° W		(E+W) (Not accepted cor.)
⊙ 26+42.7		Edge of Cult.		
	0° 56'	1082	0°	
⊙ 37+31.3		℄ private N+S road.		
	359° 10'	1557'	+0°25'	
52+87		Cross ℄ E+W road.		
⊡ 52+94.2	(Sec. Cor. 32|33 / 5|4)	6"x6" Cut stone ~ 4" above surf.		

Tel. Pole ~ 50.2 ~ N 44° 42' W

Sign Post ~ 32.7 ~ N 36° 35' E.

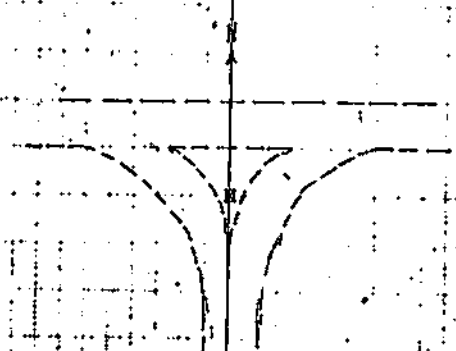



Pasture
Brush & Light Cordwood Birch
Telephone Line
Light Cordwood Birch & Oak
Cultivation
Marsh
Pasture
Heavy Birch Brush
Some Oak Timber
Cwd
Trees
Brush
Cult.
Meadow
Cultivation
Meadow
Marsh
Trees
Heavy Birch Brush
Marsh
Brush & Meadow
Telephone Line
1½" Iron Pipe
32
33
6"x6" Cut Stone
5
4.
T.B.M. 817
630.49
Cultivation
Cultivation
Meadow
Cult.
Msh.
Telephone Line
Brush & Weeds
Cultivation
Cult.
Rock buried in ℄ of N.& S. Road on Fence Line
Marsh
Weeds & Grass
Marsh
Cult.
Grass & Weeds
Meadow
Cult.
Telephone Line
Marsh
Pond
Trees & Brush
Heavy Cordwood Birch
Scattered Trees
Brush
Marsh
Pond
Barn
Shed

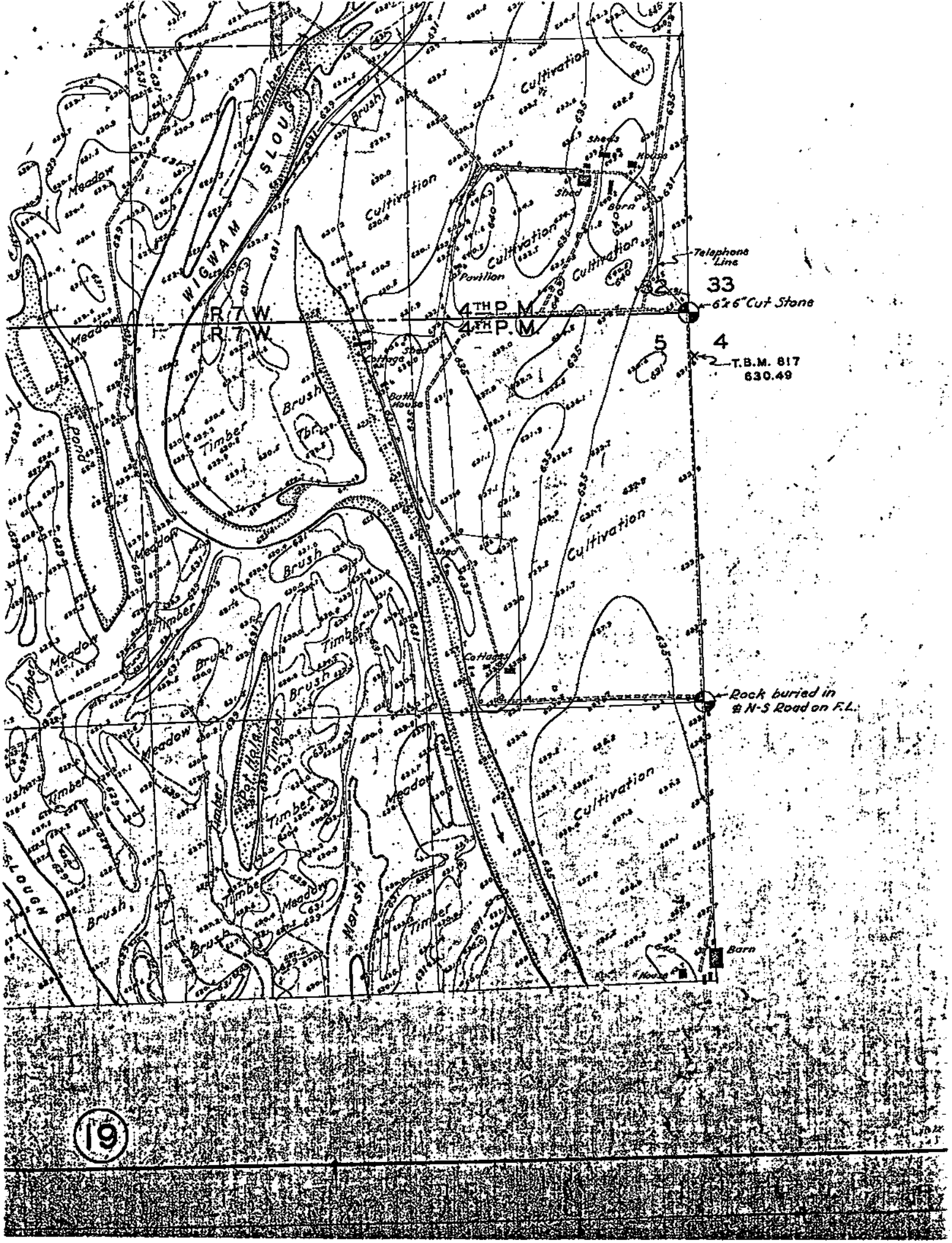

WIGWAM SLOUGH
Timber
Brush
Meadow
Cultivation
Shed
Barn
House
Pavilion
Telephone Line
33
6"x6" Cut Stone
R 7 W
4TH P.M.
5
4
T.B.M. 817
630.49
Cottage
Bath House
Timber
Brush
Tbr.
Pond
Cottages
Rock buried in
℄ N-S Road on F.L.
Pot Hole
Marsh
Barn
House
19