No. 57

21606100000

U. S. PUBLIC LAND SURVEY MONUMENT RECORD

SECTION 15 T 16 N, R 6 W, TOWN OF HAMILTON

LA CROSSE COUNTY



LOCATION OF LANDMARK

WISCONSIN COORDINATE SYSTEM
North
East
Theta Angle
Horiz. Order
Vert. Order
TYPE OF LANDMARK 3/4" X 24" IRON BAR
BEARINGS ARE REFERENCED TO *THE NORTH LINE OF THE NE 1/4, SECTION 15, T16N–R6W ASSUMED TO BEAR N 89°26'46" W*

CREW: JOSH NAVE
RANDY CORLIS

DATE: 06/27/2003

Describe any record evidence, monument evidence, testimonial evidence, or any other material evidence you considered and whether the monument was found or restored through acceptance of an obliterated evidence location.

I set this corner by lost corner methods (double proportionate measurement). The corner falls in a agricultural field. This position fits well with deed lines.

Describe or show any material discrepancy between the location of the restored corner and that of the corner previously restored or reestablished.

NONE KNOWN.

RECORD OF DURABLE WITNESS MONUMENTS

NO	DESCRIPTION	BEARING	DISTANCE
1	SET 3/4" X 24" IRON BAR	S 45°02'18" E	90.23'
2	SET 3/4" X 24" IRON BAR	S 52°27'32" W	181.13'
3	SET 3/4" X 24" IRON BAR	S 67°48'59" W	429.06'
4	SET 3/4" X 24" IRON BAR	S 71°35'55" W	520.11'

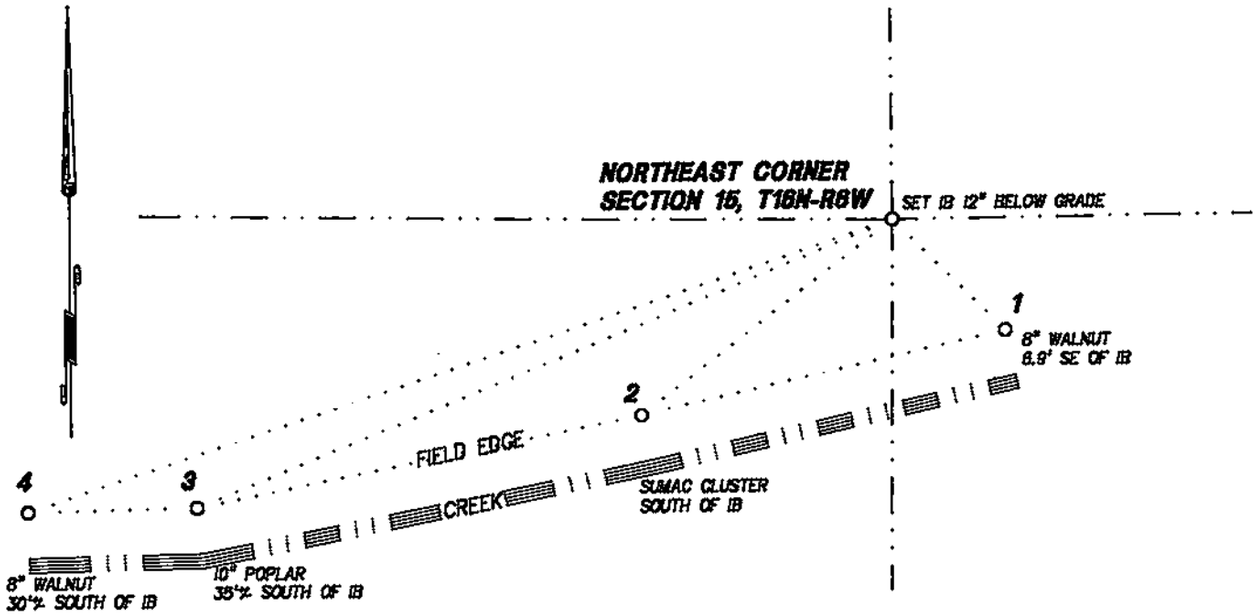

PLAN VIEW DRAWING OF REFERENCE TIES

MAP SHOWING DISTANCE AND DIRECTION TO OTHER PUBLIC LAND SURVEY CORNERS USED FOR REESTABLISHING THE CORNER

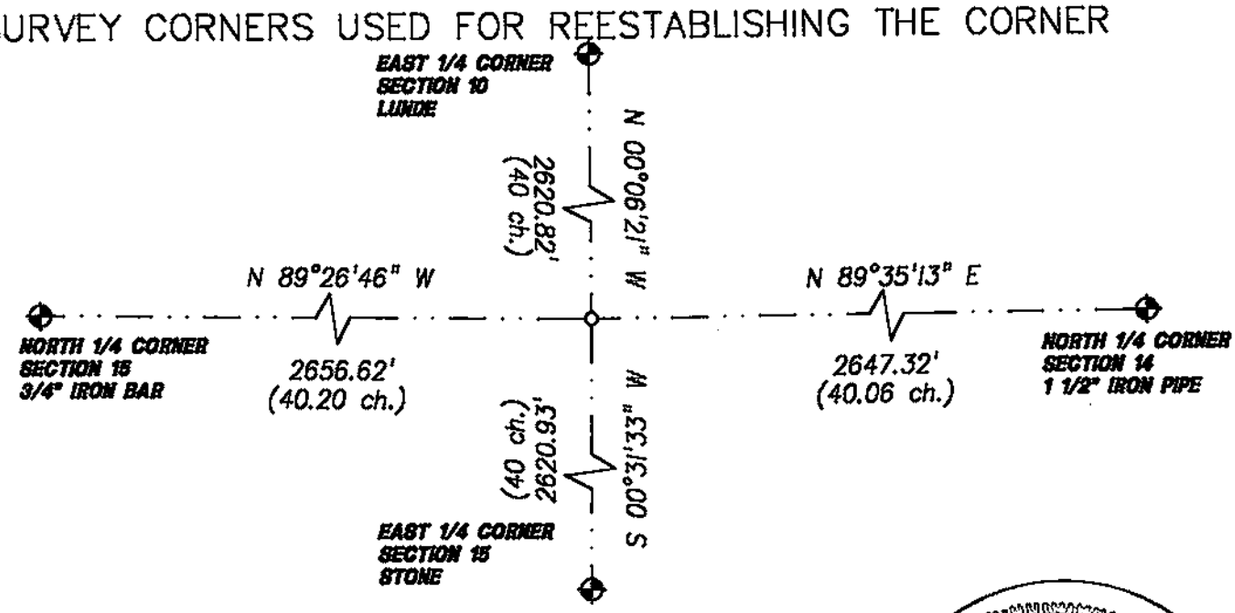

I, JOSHUA K NAVE RLS# 2653
HEREBY CERTIFY THAT THE CORNER LOCATION SHOWN ON THIS RECORD WAS DETERMINED BY ME OR UNDER MY DIRECTION AND CONTROL AND THAT THIS U. S. PUBLIC LAND SURVEY MONUMENT RECORD IS CORRECT AND COMPLETE TO THE BEST OF MY KNOWLEDGE AND BELIEF.

WISCONSIN
JOSHUA K.
NAVE
S-2653
LA CROSSE,
WISCONSIN
LAND SURVEYOR

7/8/03

Signature Date

Seal