No. 78

21606132000

U. S. PUBLIC LAND SURVEY MONUMENT RECORD

SECTION 13 T 16 N, R 6 W, TOWN OF HAMILTON
LA CROSSE COUNTY

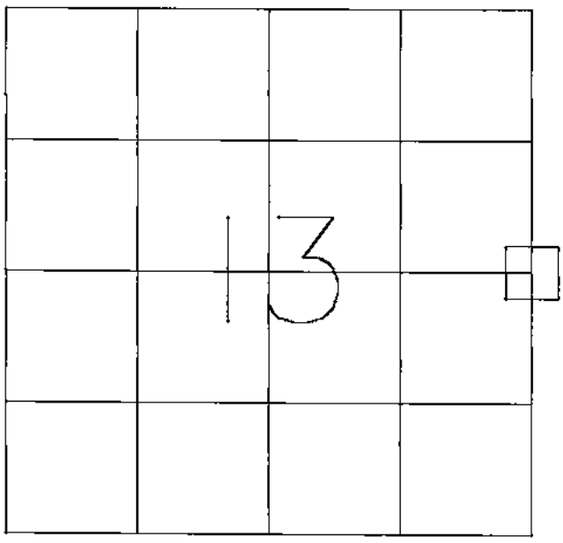

LOCATION OF LANDMARK

WISCONSIN COORDINATE SYSTEM
North
East
Theta Angle
Horiz. Order
Vert. Order
TYPE OF LANDMARK STONE
BEARINGS ARE REFERENCED TO GRID NORTH

CREW: CHRIS FECHNER, MIKE HARDING, JEFF FECHNER, TRENT ROBBINS, JAKE SPEES

DATE: 10/16/00

Describe any record evidence, monument evidence, testimonial evidence, or any other material evidence you considered and whether the monument was found or restored through acceptance of an obliterated evidence location.

FOUND ~~ORIGINAL PUBLIC LAND SURVEY~~ STONE.
ACCEPTED ITS LOCATION AS THE CORNER.

Describe or show any material discrepancy between the location of the restored corner and that of the corner previously restored or reestablished.

RECORD OF DURABLE WITNESS MONUMENTS

NO	DESCRIPTION	BEARING	DISTANCE
1	P.K. IN 7" BLAZED ASH	N 25° E	13.60'
2	P.K. IN 6" BLAZED ASH	S 55° E	15.85'
3	P.K. IN 6" BLAZED ASH	S 55° W	12.86'
4	P.K. IN 5" BLAZED ASH	N 78° W	12.45'

(ALL BEARING TREES ARE SINGLE BLAZED)

(NOT TO SCALE)

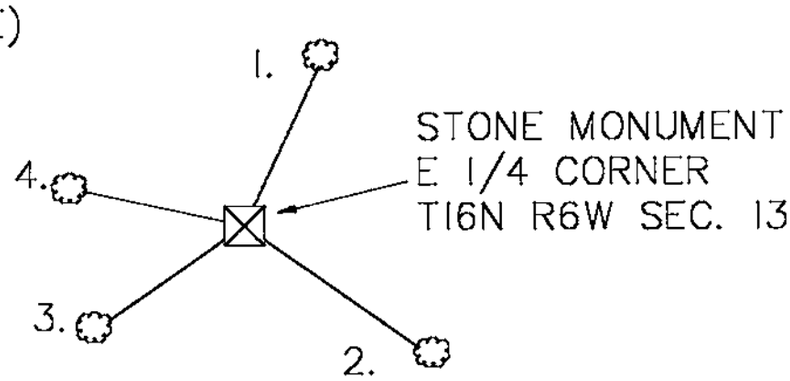

PLAN VIEW DRAWING OF REFERENCE TIES

MAP SHOWING DISTANCE AND DIRECTION TO OTHER PUBLIC LAND SURVEY CORNERS USED FOR REESTABLISHING THE CORNER

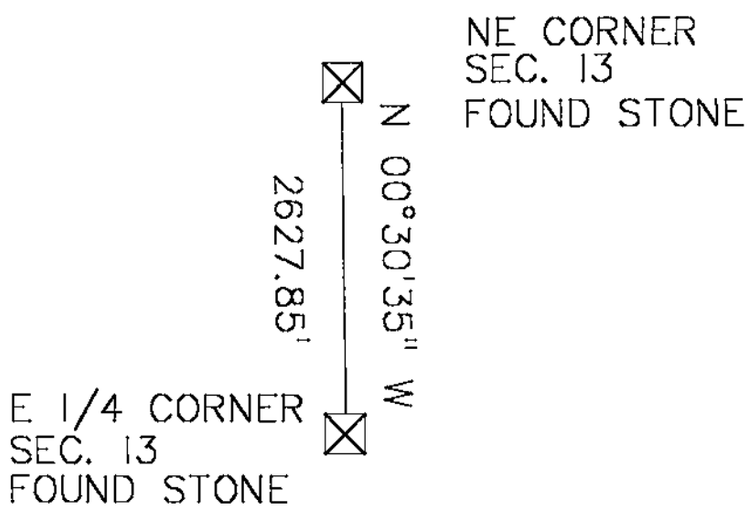

I, CHRISTOPHER W. FECHNER HEREBY CERTIFY THAT THE CORNER LOCATION SHOWN ON THIS RECORD WAS DETERMINED BY ME OR UNDER MY DIRECTION AND CONTROL AND THAT THIS U. S. PUBLIC LAND SURVEY MONUMENT RECORD IS CORRECT AND COMPLETE TO THE BEST OF MY KNOWLEDGE AND BELIEF.

Christopher W. Fechner 10/17/00

Signature Date

WISCONSIN CHRISTOPHER W. FECHNER S-2448 LA CROSSE, WISCONSIN LAND SURVEYOR

Seal