NO. 86

21606160020

U. S. PUBLIC LAND SURVEY MONUMENT RECORD

SECTION 16 T 16 N, R 6 W, TOWN OF BARRE

LA CROSSE COUNTY

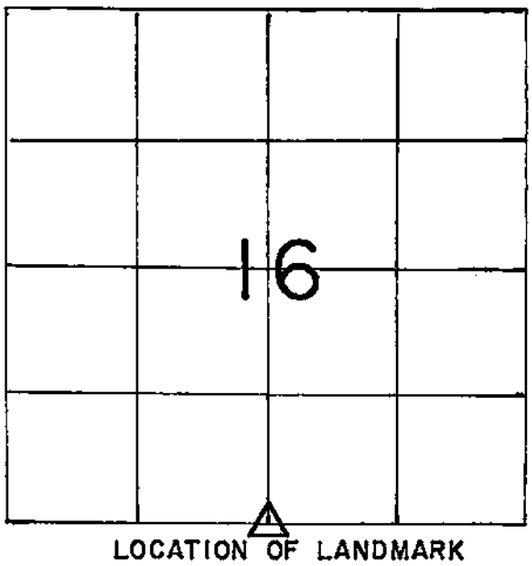

LOCATION OF LANDMARK

WISCONSIN COORDINATE SYSTEM
North
East
Theta Angle
Horiz. Order
Vert. Order
TYPE OF LANDMARK Railroad Spike over Berntsen.
BEARINGS ARE REFERENCED TO

Crew: WILLIAM C. JUNG
PETER F. FOLLANSBEE
Date: 5/22/1995

Describe any record evidence, monument evidence, testimonial evidence or any other material evidence you considered and whether the monument was found or restored through acceptance of an obliterated evidence location.

The Berntsen marker was covered over during highway paving. I set a railroad spike over the Berntsen marker.

Describe or show any material discrepancy between the location of the restored corner and that of the corner previously restored or reestablished.

None Known.

RECORD OF DURABLE WITNESS MONUMENTS

NO	DESCRIPTION	BEARING	DISTANCE
1	Set P.K. Nail in SW-side 12½" Maple	Northwesterly±	Sl.= 60.84'
2	SW-Cor. of garage	Northerly±	Sl.=104.12'
3	Edge of wood molding SE-Cor. of house	North±	Sl.=133.30'
4	Set P.K. Nail in SE-side 20" Maple	Northeasterly±	Sl.= 80.31'

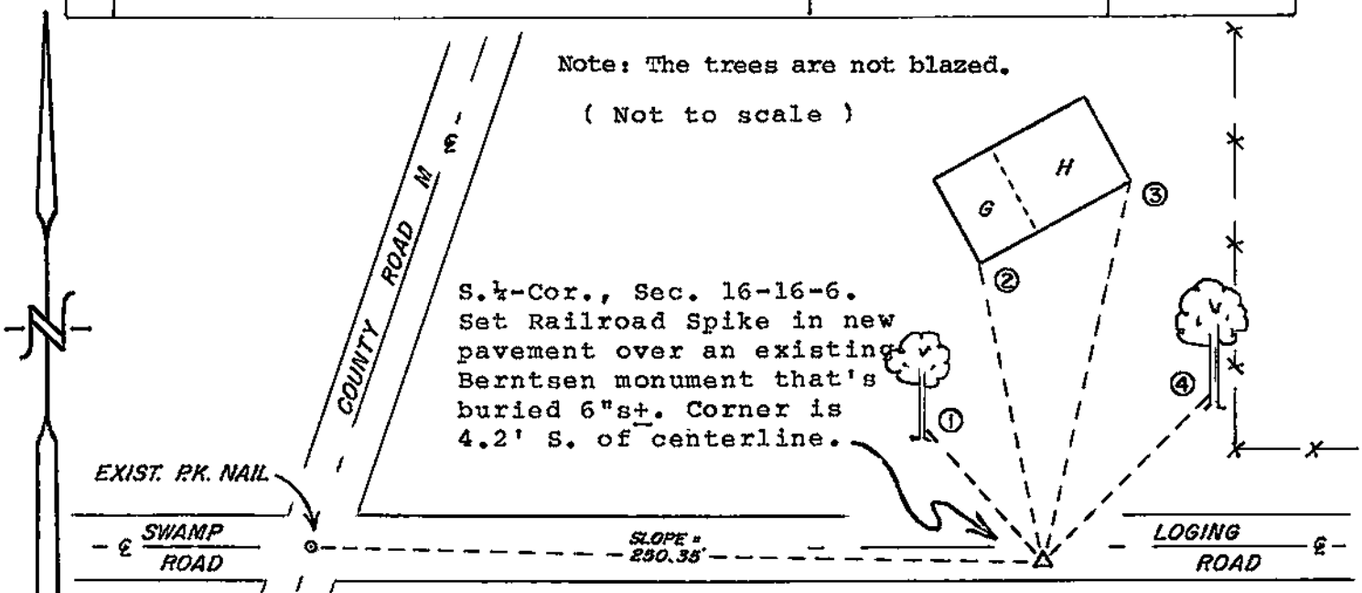

PLAN VIEW DRAWING OF REFERENCE TIES

MAP SHOWING DISTANCE AND DIRECTION TO OTHER PUBLIC LAND SURVEY CORNERS USED FOR REESTABLISHING THE CORNER

No section measurements were made by me at this time. The position of this corner was confirmed by previous survey work.

I, William C. Jung, County Surveyor
HEREBY CERTIFY THAT THE CORNER LOCATION SHOWN ON THIS RECORD WAS DETERMINED BY ME OR UNDER MY DIRECTION AND CONTROL AND THAT THIS U. S. PUBLIC LAND SURVEY MONUMENT RECORD IS CORRECT AND COMPLETE TO THE BEST OF MY KNOWLEDGE AND BELIEF.

William C. Jung — 8/18/95

Signature — Date

WISCONSIN
WILLIAM C. JUNG
S-1323
ONALASKA, WIS.
LAND SURVEYOR

Seal

RECORD OF LAND CORNER PERPETUATION

No. _____

STATE OF WISCONSIN
County of LA CROSSE } ss.

I, RAY P. PELISHEK, hereby certify that the information shown hereon correctly describes the original corner, resurvey information, evidence found, type of monument found or placed, and witness monuments and accessories used to perpetuate the location of the original or established corner.

Dated this 7TH day of DECEMBER, 1979
at LA CROSSE, Wisconsin.

Ray P. Pel. LL

LA CROSSE COUNTY SURVEYOR
Title

COUNTY: LA CROSSE		
TOWN: BARRE		
HIGHWAY: LOGING ROAD & C.T.H. M		
SECTION: 16,21	TOWNSHIP: 16	RANGE: 6
TYPE OF LANDMARK: LA CROSSE COUNTY SURVEY MARKER		

Date of Survey 12-6-79
Drafted by J. DEICH
Date 12-7-79

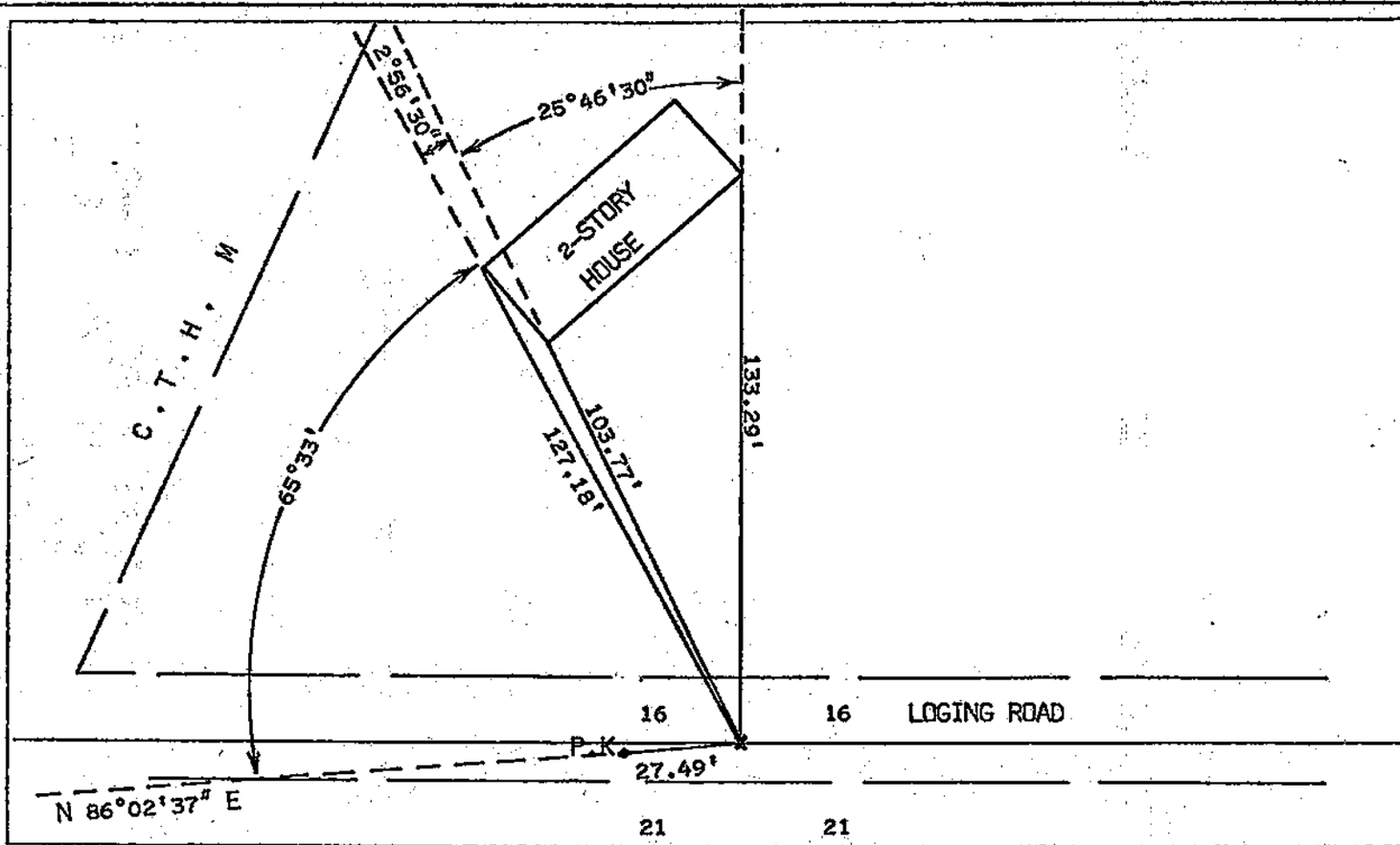

WISCONSIN COORDINATE SYSTEM	
North	Zone
East	
Elevation	Theta Angle
Vertical control order	
Horizontal control order	

REMARKS: TRUE BEARINGS

WISCONSIN
RAY P. PELISHEK
S-188
ONALASKA, WIS.
LAND SURVEYOR

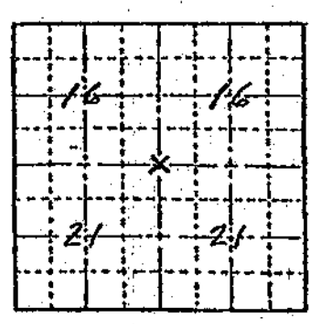

LOCATION SKETCH
(Location of landmark indicated by "x")

RECORD OF LAND CORNER PERPETUATION

No. _____

STATE OF WISCONSIN
County of LA CROSSE } ss.

I, RAY P. PELISHEK, hereby certify that the information shown hereon correctly describes the original corner, resurvey information, evidence found, type of monument found or placed, and witness monuments and accessories used to perpetuate the location of the original or established corner.

Dated this 7TH day of DECEMBER, 1979
at LA CROSSE, Wisconsin.

Ray P. Pelishek

LA CROSSE COUNTY SURVEYOR
Title

COUNTY: LA CROSSE		
TOWN: BARRE		
HIGHWAY: LOGING ROAD & C.T.H. M		
SECTION: 16,21	TOWNSHIP: 16	RANGE: 6
TYPE OF LANDMARK: LA CROSSE COUNTY SURVEY MARKER		

Date of Survey 12-6-79
Drafted by J. DEICH
Date 12-7-79

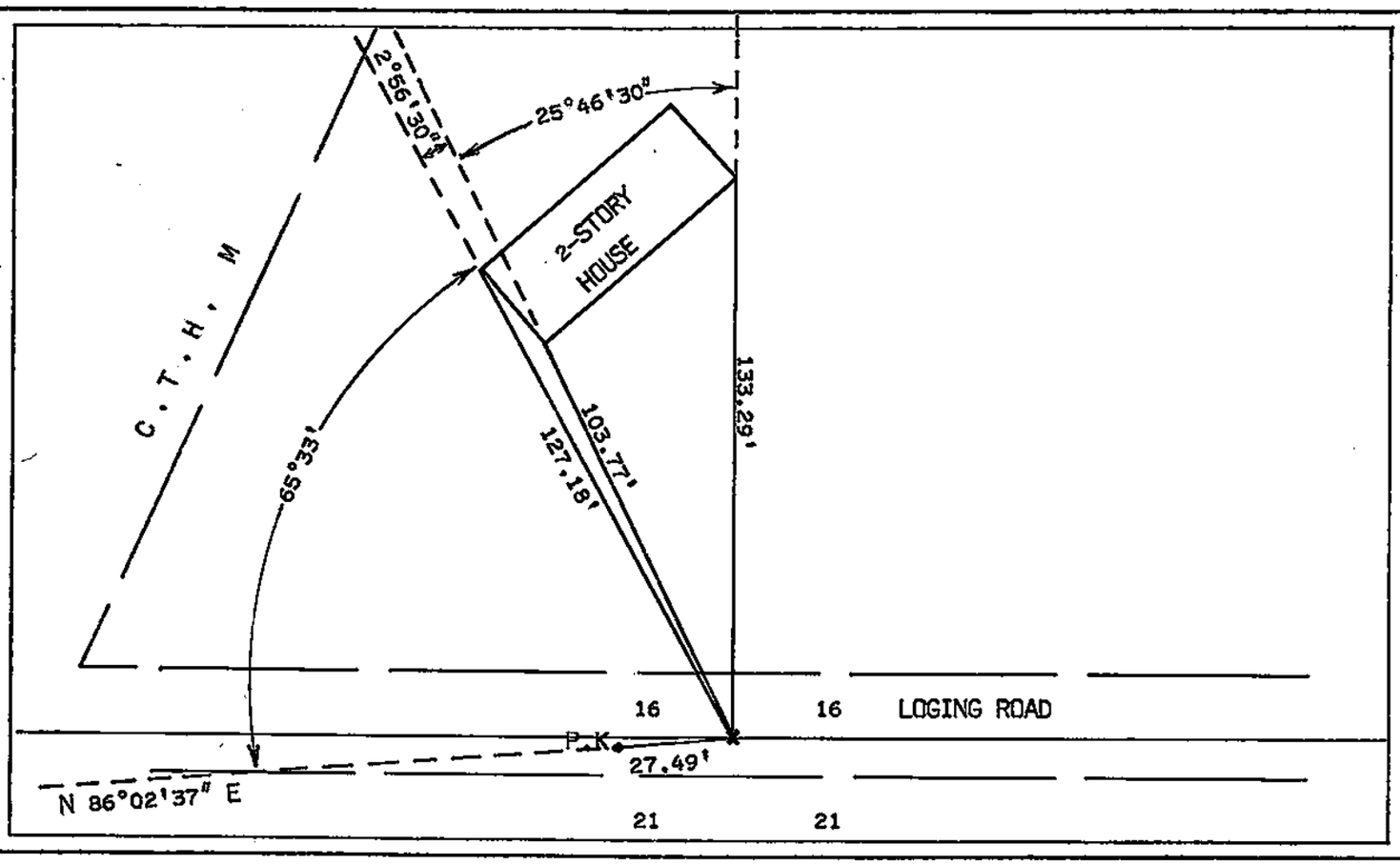

WISCONSIN COORDINATE SYSTEM	
North	Zone
East	
Elevation Theta Angle	
Vertical control order	
Horizontal control order	

REMARKS: TRUE BEARINGS

WISCONSIN
RAY P. PELISHEK
S-188
ONALASKA, WIS.
LAND SURVEYOR

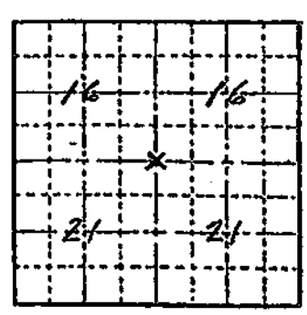

LOCATION SKETCH
(Location of landmark indicated by "x")