21606170020

U. S. PUBLIC LAND SURVEY MONUMENT RECORD

SECTION 20 T 16 N, R 6 W, TOWN OF BARRE

LA CROSSE COUNTY

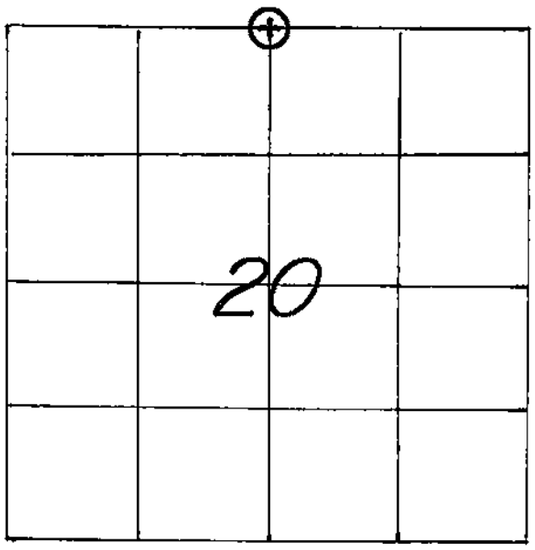

LOCATION OF LANDMARK

WISCONSIN COORDINATE SYSTEM
North
East
Theta Angle
Horiz. Order
Vert. Order
TYPE OF LANDMARK 3/4"x 24" IRON BAR WITH AN ALUMINUM CAP.
BEARINGS ARE REFERENCED TO

CREW: WILLIAM C. JUNG
PETER F. FOLLANSBEE
DATE: 10/26/2000

Describe any record evidence, monument evidence, testimonial evidence or any other material evidence you considered and whether the monument was found or restored through acceptance of an obliterated evidence location.

Ray Pelishek set a Berntsen marker at this corner in 1979. We found the bottom portion of the marker down 12", partially rotted. I set an iron bar with cap by and over the Berntsen remnants.

Describe or show any material discrepancy between the location of the restored corner and that of the corner previously restored or reestablished.

NONE KNOWN.

RECORD OF DURABLE WITNESS MONUMENTS

NO	DESCRIPTION	BEARING	DISTANCE
1	SET P.K. NAIL IN S.E.-SIDE OF A 33" WHITE PINE	WESTERLY ±	456.10 FT.
2	SET 1/2"x 48" REBAR 40'± WEST OF FENCE CORNER	N.'WESTERLY ±	44.88 FT.
3	EX. I.P. 19"s WEST OF FENCE (LEANING WEST A BIT)	NORTH ±	137.31 FT.
4	SET 2"x 21" IRON PIPE ON E-SIDE OF FENCE CORNER	NORTH ±	24.77 FT.

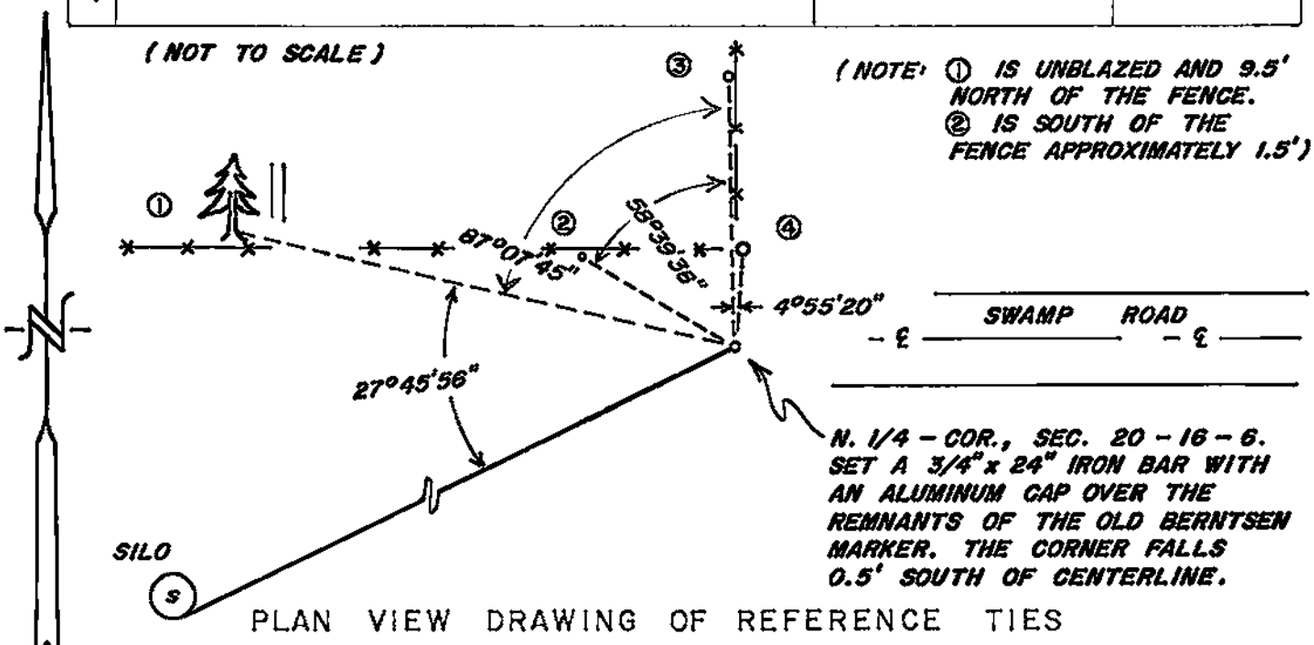

PLAN VIEW DRAWING OF REFERENCE TIES

MAP SHOWING DISTANCE AND DIRECTION TO OTHER PUBLIC LAND SURVEY CORNERS USED FOR REESTABLISHING THE CORNER

(not to scale)

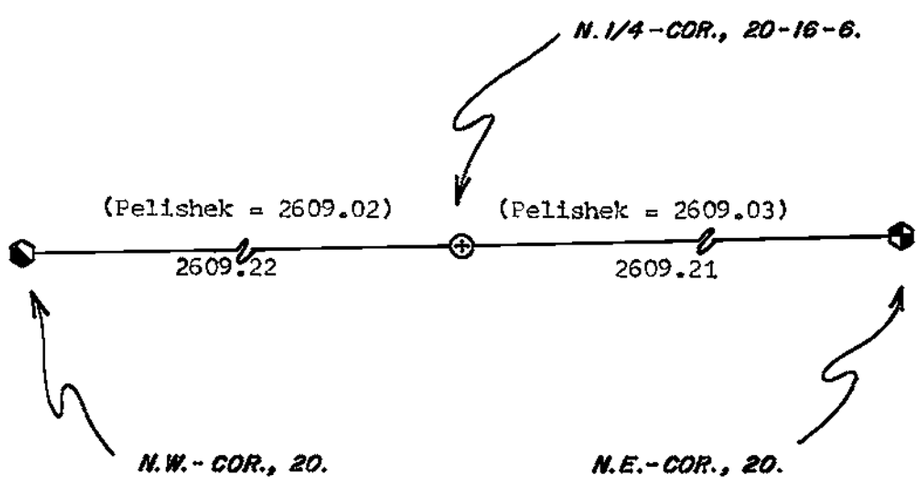

I, WILLIAM C. JUNG, COUNTY SURVEYOR
HEREBY CERTIFY THAT THE CORNER LOCATION SHOWN ON THIS RECORD WAS DETERMINED BY ME OR UNDER MY DIRECTION AND CONTROL AND THAT THIS U. S. PUBLIC LAND SURVEY MONUMENT RECORD IS CORRECT AND COMPLETE TO THE BEST OF MY KNOWLEDGE AND BELIEF.

William C. Jung — 11/29/00
Signature — Date

WISCONSIN
WILLIAM C. JUNG
S-1323
ONALASKA, WIS.
LAND SURVEYOR

Seal

NO. 88

RECORD OF LAND CORNER PERPETUATION

No. _____

STATE OF WISCONSIN
County of La Crosse } ss.

I, Ray P. Pelishek, hereby certify that the information shown hereon correctly describes the original corner, resurvey information, evidence found, type of monument found or placed, and witness monuments and accessories used to perpetuate the location of the original or established corner.

Dated this 30th day of November, 19 79

at La Crosse, Wisconsin.

Ray P. Pelishek

La Crosse County Surveyor
Title

COUNTY: La Crosse		
TOWN: Barre		
HIGHWAY: Swamp Road		
SECTION: 17,20	TOWNSHIP: 16	RANGE: 6
TYPE OF LANDMARK: La Crosse County Survey Marker		

Date of Survey 11-6-79

Drafted by J. Deich

Date 11-30-79

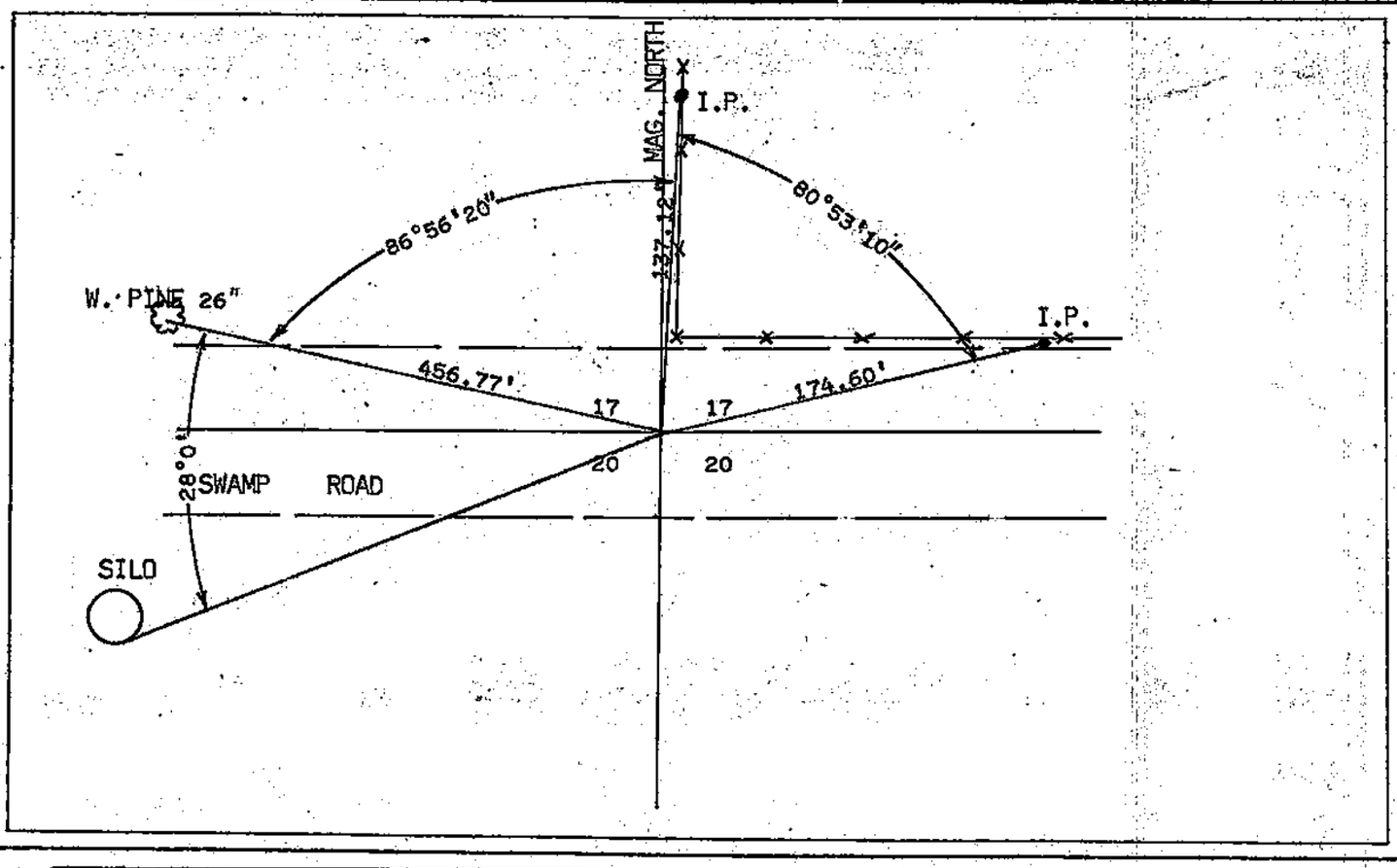

WISCONSIN COORDINATE SYSTEM	
North	Zone
East	
Elevation	Theta Angle
Vertical control order	
Horizontal control order	

REMARKS:

WISCONSIN
RAY P. PELISHEK
S-188
ONALASKA, WIS.
LAND SURVEYOR



LOCATION SKETCH
(Location of landmark indicated by "x")

RECORD OF LAND CORNER PERPETUATION

No. _____

STATE OF WISCONSIN
County of La Crosse } ss.

I, Ray P. Pelitshek, hereby certify that the information shown hereon correctly describes the original corner, resurvey information, evidence found, type of monument found or placed, and witness monuments and accessories used to perpetuate the location of the original or established corner.

Dated this 30th day of November, 19 79

at La Crosse, Wisconsin.

Ray P. Pelitshek

La Crosse County Surveyor
Title

COUNTY: La Crosse		
TOWN: Barre		
HIGHWAY: Swamp Road		
SECTION: 17,20	TOWNSHIP: 16	RANGE: 6
TYPE OF LANDMARK: La Crosse County Survey Marker		

Date of Survey 11-6-79

Drafted by J. Deich

Date 11-30-79

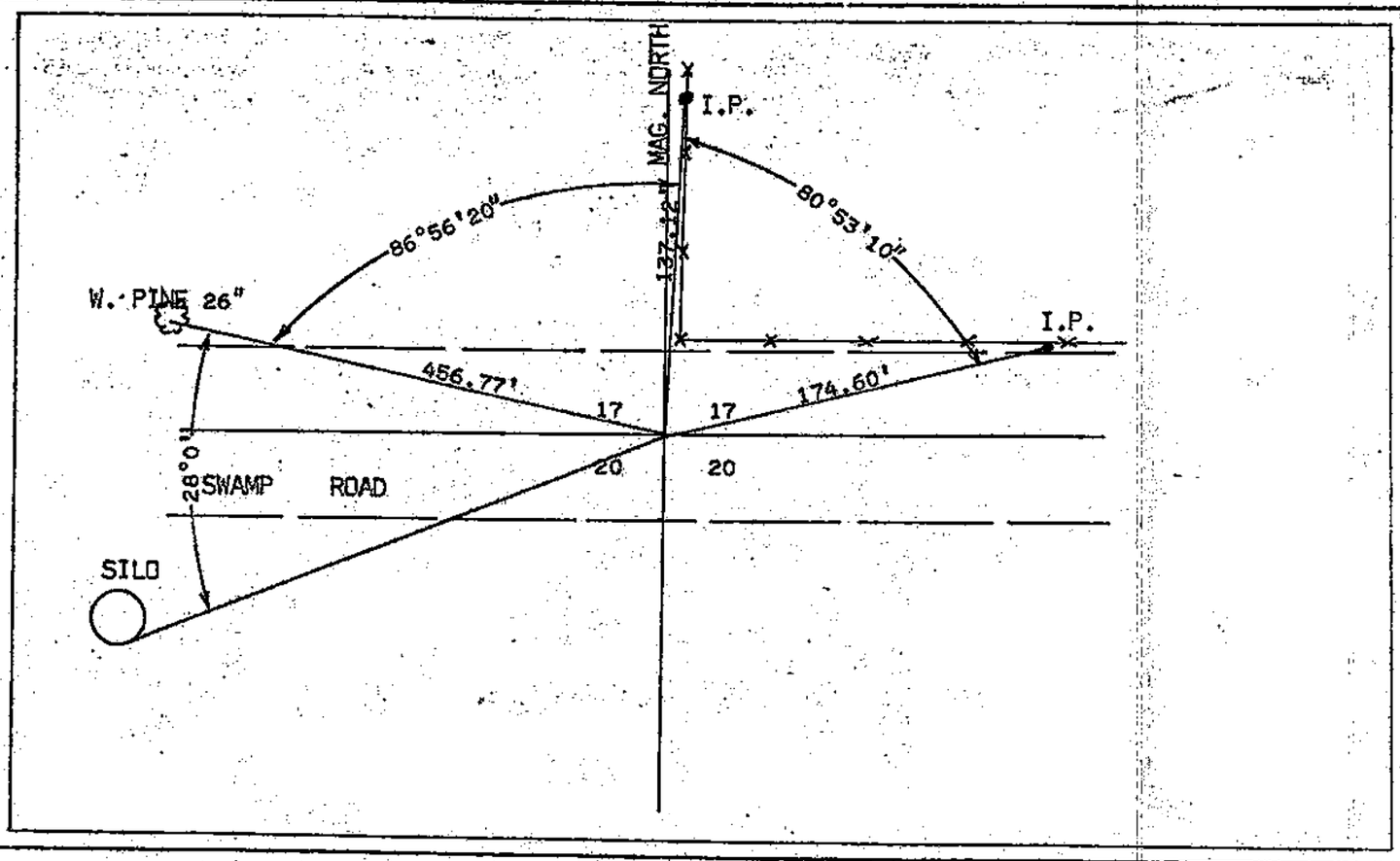

WISCONSIN COORDINATE SYSTEM	
North	Zone
East	
Elevation	Theta Angle
Vertical control order	
Horizontal control order	

REMARKS:

WISCONSIN
RAY P. PELISHEK
S-188
ONALASKA, WIS.
LAND SURVEYOR

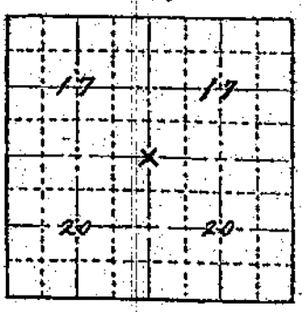

LOCATION SKETCH
(Location of landmark indicated by "x")