NO. 70

21606172000

U. S. PUBLIC LAND SURVEY MONUMENT RECORD

SECTION 16 T 16 N, R 6 W, TOWN OF HAMILTON

LA CROSSE COUNTY

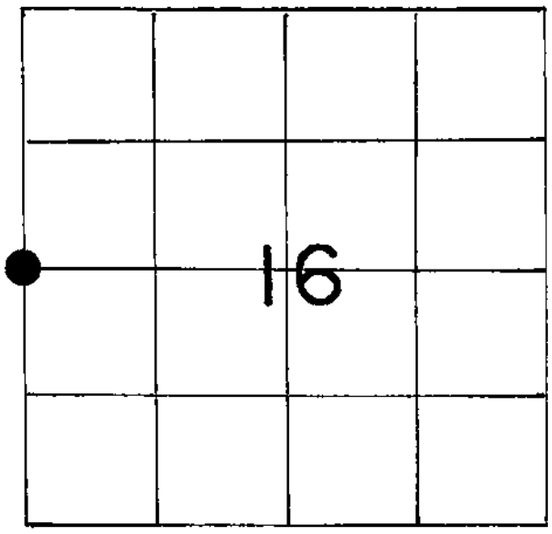

LOCATION OF LANDMARK

Crew: William Jung
Perry Dahl
10/9/84

WISCONSIN COORDINATE SYSTEM	
North	
East	
Theta Angle	
Horiz. Order	
Vert. Order	

TYPE OF LANDMARK
BERNTSEN

BEARINGS ARE REFERENCED TO
Assumed

Describe any record evidence, monument evidence, testimonial evidence or any other material evidence you considered and whether the monument was found or restored through acceptance of an obliterated evidence location.

I found a P.K. nail at the corner set in 1979 by Ray Pelishek. He said that this was the corner. I removed the P.K. and replaced it with a Berntsen, down 1/2". There are also P.K. nails 1'South and 1'East of the Berntsen.

Describe or show any material discrepancy between the location of the restored corner and that of the corner previously restored or reestablished.

This corner falls 4' North of the old line fence going to the East.

RECORD OF DURABLE WITNESS MONUMENTS

NO	DESCRIPTION	BEARING	DISTANCE
1	SET 1 1/4" IRON PIPE (27" long)	S89°50'W	37.32'
2	N.E. CORNER OF HOUSE AT BASE	S46°56'W	82.73'
3	SET 1 1/4" IRON PIPE	S82°40'E	30.63'
4	SET TIMBER SCREW (8" long)	NORTH	1147.6'

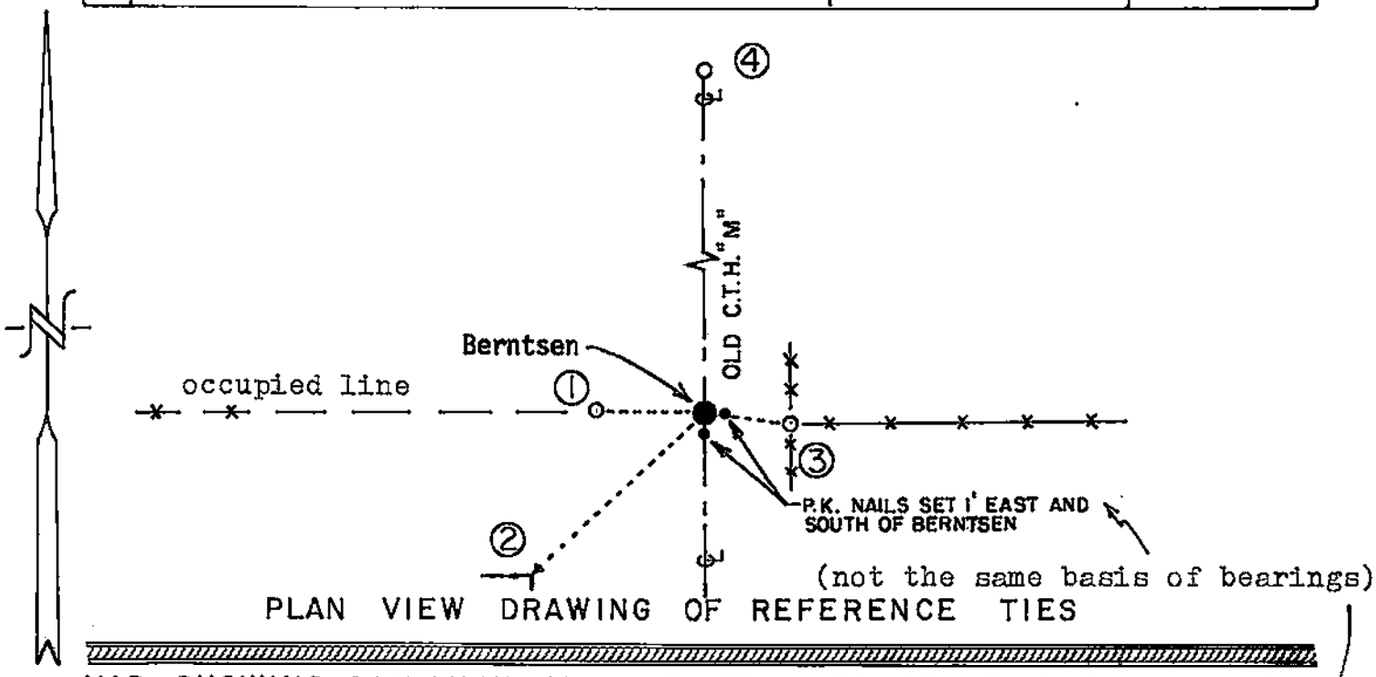

PLAN VIEW DRAWING OF REFERENCE TIES

MAP SHOWING DISTANCE AND DIRECTION TO OTHER PUBLIC LAND SURVEY CORNERS USED FOR REESTABLISHING THE CORNER

(not to scale)

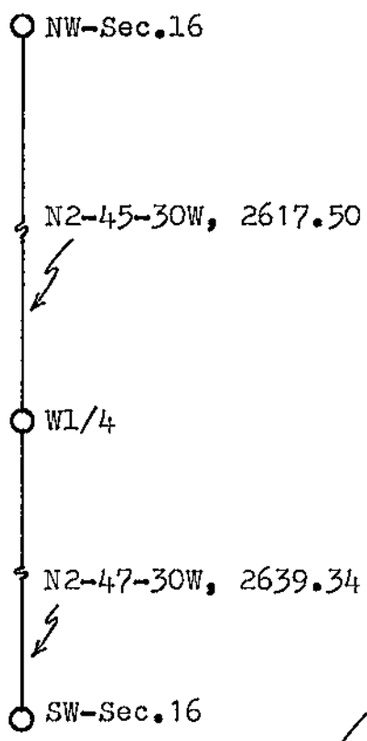

I, William C. Jung, Deputy County Surveyor,
HEREBY CERTIFY THAT THE CORNER LOCATION SHOWN ON THIS RECORD WAS DETERMINED BY ME OR UNDER MY DIRECTION AND CONTROL AND THAT THIS U. S. PUBLIC LAND SURVEY MONUMENT RECORD IS CORRECT AND COMPLETE TO THE BEST OF MY KNOWLEDGE AND BELIEF.

William C. Jung — 3/14/86
Signature — Date

WISCONSIN
WILLIAM C. JUNG
S-1323
ONALASKA, WIS.
LAND SURVEYOR
Seal