NO. 89

21606180000

U. S. PUBLIC LAND SURVEY MONUMENT RECORD

SECTION 19 **T** 16 **N, R** 6 **W, TOWN OF** Barre

LA CROSSE COUNTY

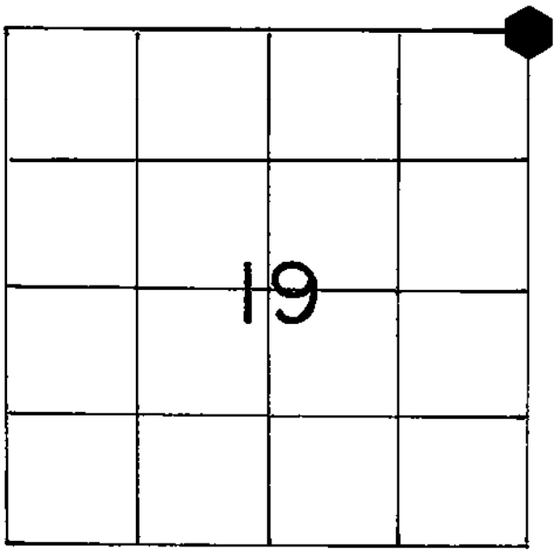

LOCATION OF LANDMARK

WISCONSIN COORDINATE SYSTEM
North
East
Theta Angle
Horiz. Order
Vert. Order
TYPE OF LANDMARK Existing Berntsen over stone
BEARINGS ARE REFERENCED TO Assumed

Crew: WILLIAM C. JUNG
PETER F. FOLLANSBEE

Date: 9/30/1991 AND 3/19/07

Describe any record evidence, monument evidence, testimonial evidence or any other material evidence you considered and whether the monument was found or restored through acceptance of an obliterated evidence location.

I found the Berntsen marker that Ray Pelishek set in 1979. He and Mike Weibel said that the marker is set over pieces of stone that they found. I measured new ties to the marker.

Describe or show any material discrepancy between the location of the restored corner and that of the corner previously restored or reestablished.

None known

RECORD OF DURABLE WITNESS MONUMENTS

	NO	DESCRIPTION	BEARING	DISTANCE
	1	Set P.K. Nail in W.-side 20" White Oak	S11°~~E South ±~~	30.47 Ft.
(dead)	2	Set P.K. Nail in S.E.-side 4½" White Oak	~~South ±~~	11.06 Ft.
	3	Set P.K. Nail in S.-side 7" Oak	S83°W ~~West ±~~	12.36 Ft.
	4	Set P.K. Nail in N.-side 19" White Pine	East ±	22.51 Ft.

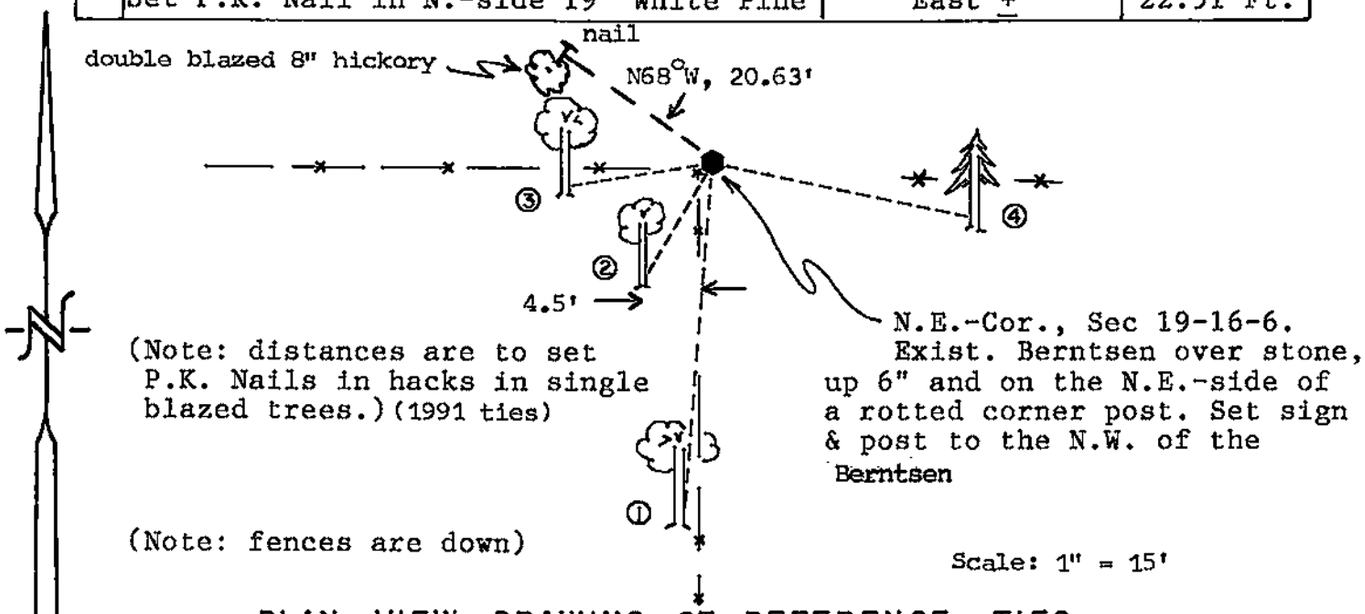

PLAN VIEW DRAWING OF REFERENCE TIES

MAP SHOWING DISTANCE AND DIRECTION TO OTHER PUBLIC LAND SURVEY CORNERS USED FOR REESTABLISHING THE CORNER

(not to scale)

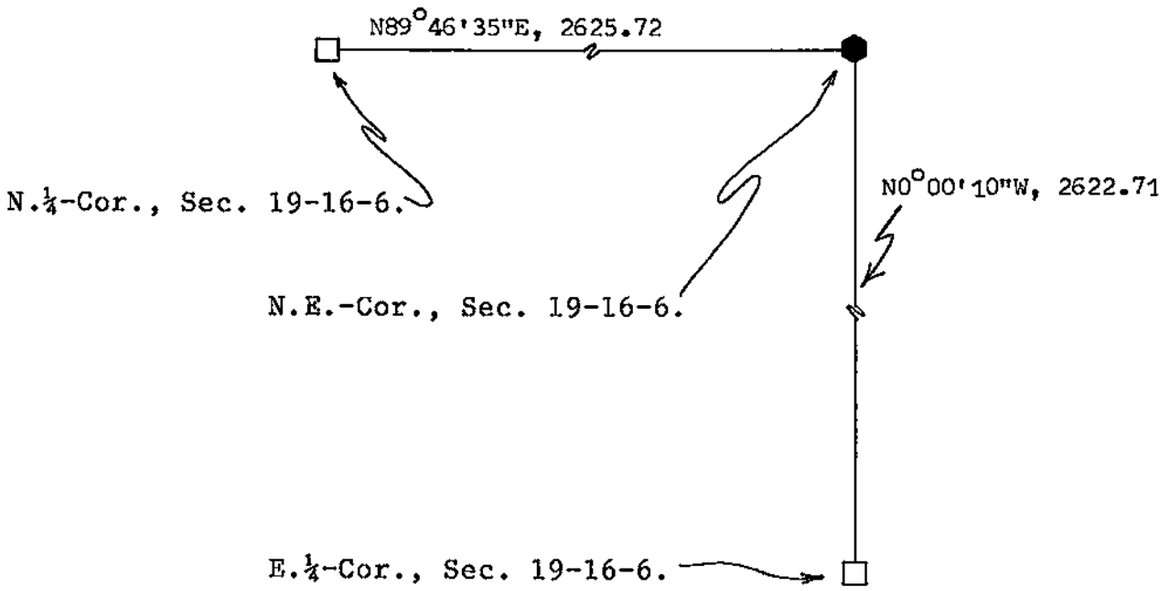

I, William C. Jung, ~~Deputy~~ County Surveyor

HEREBY CERTIFY THAT THE CORNER LOCATION SHOWN ON THIS RECORD WAS DETERMINED BY ME OR UNDER MY DIRECTION AND CONTROL AND THAT THIS U. S. PUBLIC LAND SURVEY MONUMENT RECORD IS CORRECT AND COMPLETE TO THE BEST OF MY KNOWLEDGE AND BELIEF.

William C. Jung — December 5, 1991

Signature — Date

Revised: 7/20/07 WCJ

WISCONSIN WILLIAM C. JUNG S-1323 ONALASKA, WIS. LAND SURVEYOR

Seal

RECORD OF LAND CORNER PERPETUATION

No.

STATE OF WISCONSIN
County of La Crosse } ss.

I, Ray P. Pelishek, hereby certify that the information shown hereon correctly describes the original corner, resurvey information, evidence found, type of monument found or placed, and witness monuments and accessories used to perpetuate the location of the original or established corner.

Dated this 31st day of October, 19 79

at La Crosse, Wisconsin.

Ray P. Pelishek

La Crosse County Surveyor
Title

COUNTY: La Crosse		
TOWN: Barre		
HIGHWAY: Swamp Road		
SECTION: 17,18,19 & 20	TOWNSHIP: 16	RANGE: 6
TYPE OF LANDMARK: La Crosse County Survey Marker		

Date of Survey 10-12-79

Drafted by J. Deich

Date 10-31-79

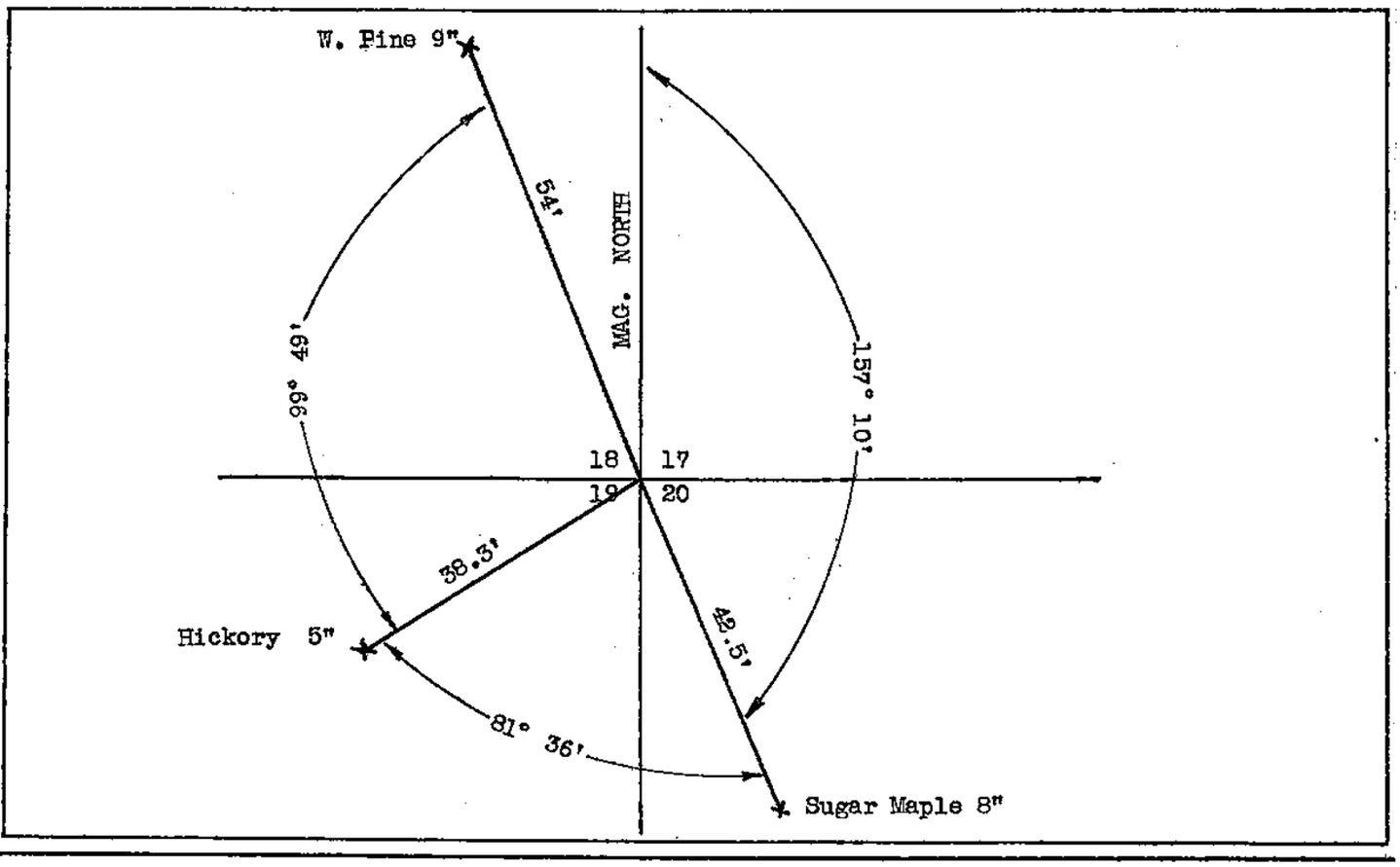

WISCONSIN COORDINATE SYSTEM	
North	Zone
East	
Elevation	Theta Angle
Vertical control order	
Horizontal control order	

REMARKS:

WISCONSIN
RAY P. PELISHEK
S-188
ONALASKA, WIS.
LAND SURVEYOR

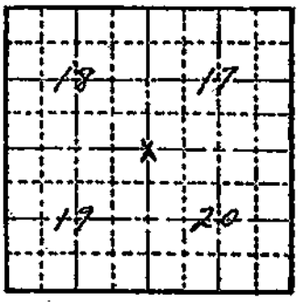

LOCATION SKETCH
(Location of landmark indicated by "x")

RECORD OF LAND CORNER PERPETUATION

No. _____

STATE OF WISCONSIN
County of La Crosse } ss.

I, Ray P. Pelishek, hereby certify that the information shown hereon correctly describes the original corner, resurvey information, evidence found, type of monument found or placed, and witness monuments and accessories used to perpetuate the location of the original or established corner.

Dated this 31st day of October, 19 79

at La Crosse, Wisconsin.

Ray P. Pelishek

La Crosse County Surveyor
Title

COUNTY: La Crosse		
TOWN: Barre		
HIGHWAY: Swamp Road		
SECTION: 17,18,19 & 20	TOWNSHIP: 16	RANGE: 6
TYPE OF LANDMARK: La Crosse County Survey Marker		

Date of Survey 10-12-79

Drafted by J. Deich

Date 10-31-79

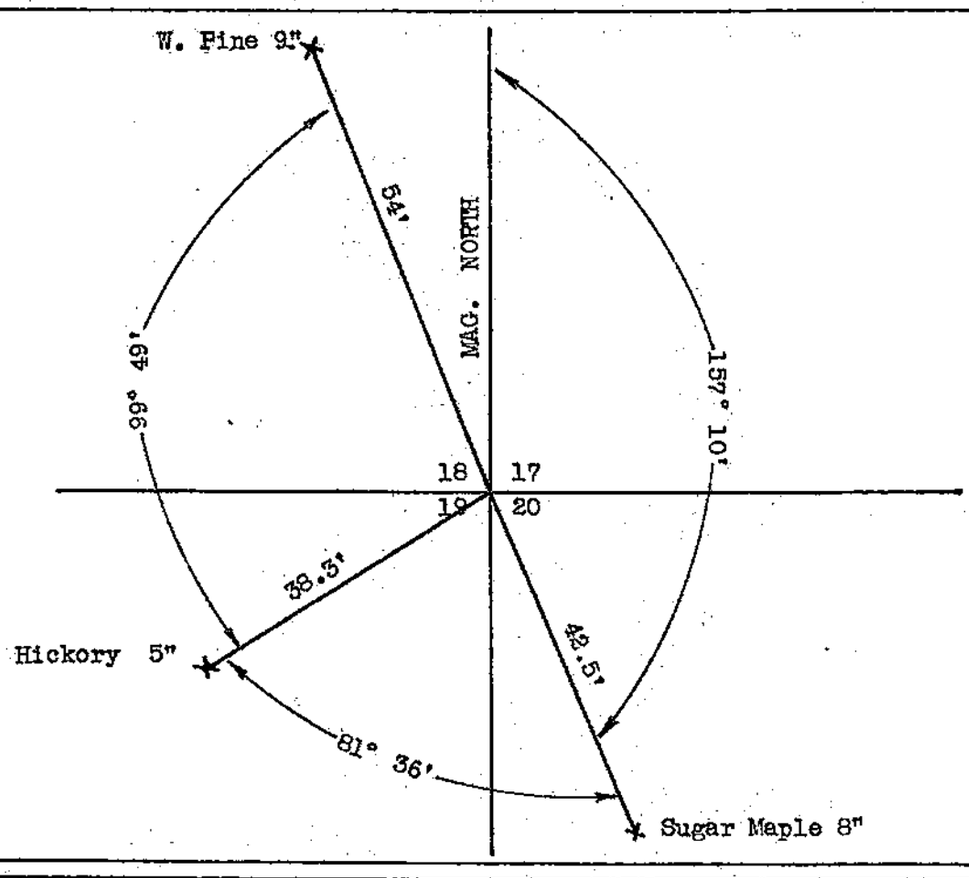

WISCONSIN COORDINATE SYSTEM	
North	Zone
East	
Elevation	Theta Angle
Vertical control order	
Horizontal control order	

REMARKS:

WISCONSIN
RAY P. PELISHEK
S-188
ONALASKA, WIS.
LAND SURVEYOR



LOCATION SKETCH
(Location of landmark indicated by "x")