NO. 115

21606190000

U. S. PUBLIC LAND SURVEY MONUMENT RECORD

SECTION 19 **T** 16 **N, R** 6 **W, TOWN OF** Barre

LA CROSSE COUNTY

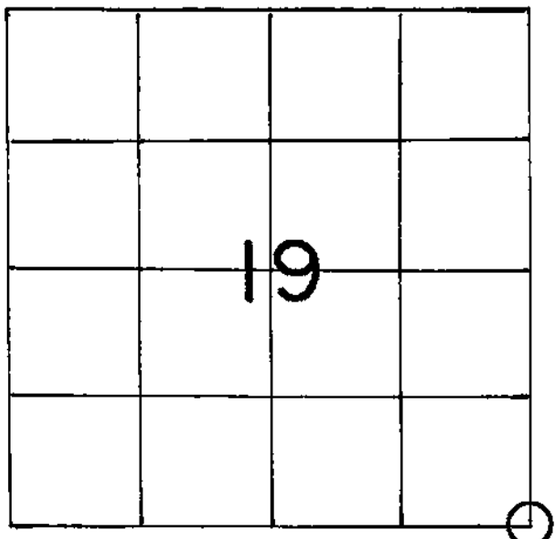

LOCATION OF LANDMARK

WISCONSIN COORDINATE SYSTEM	
North	
East	
Theta Angle	
Horiz. Order	
Vert. Order	

TYPE OF LANDMARK

Exist. 1¼" Iron Pipe over stone

BEARINGS ARE REFERENCED TO

Assumed

Crew: WILLIAM C. JUNG
PETER F. FOLLANSBEE

Date: 9/23/1991

Describe any record evidence, monument evidence, testimonial evidence or any other material evidence you considered and whether the monument was found or restored through acceptance of an obliterated evidence location.

I found an iron pipe set over the top of an existing stone at the occupied fence corner. I accepted this pipe as the best available evidence of the original government corner position.

Describe or show any material discrepancy between the location of the restored corner and that of the corner previously restored or reestablished.

None known

RECORD OF DURABLE WITNESS MONUMENTS

NO	DESCRIPTION	BEARING (MAGNETIC)	DISTANCE
1	Set P.K. Nail in N.W.-side 4" Elm	S 47°W	11.03 Ft.
2	Set P.K. Nail in N.-side 6" Red Oak	N 90°W	13.69 Ft.
3	Set P.K. Nail in S.-side 3" Hickory	N 27°E	8.53 Ft.
4	Set P. K. Nail in S.-side 3" Hickory	N 39°E	13.56 Ft.

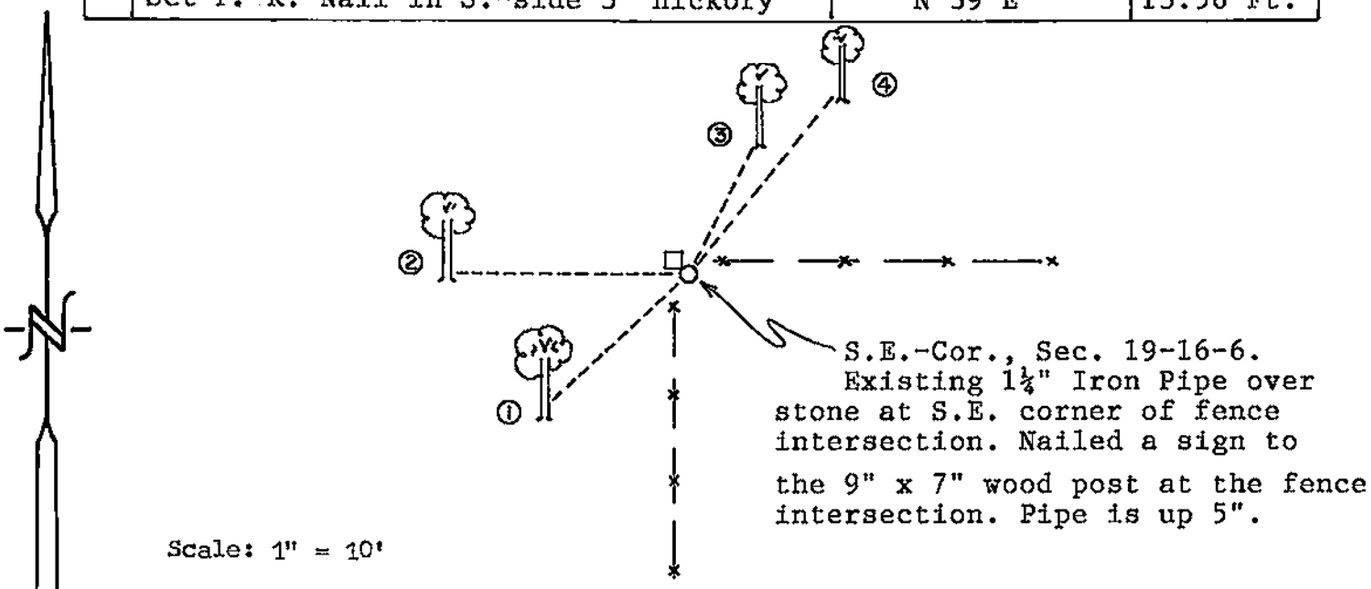

PLAN VIEW DRAWING OF REFERENCE TIES

MAP SHOWING DISTANCE AND DIRECTION TO OTHER PUBLIC LAND SURVEY CORNERS USED FOR REESTABLISHING THE CORNER

(not to scale)

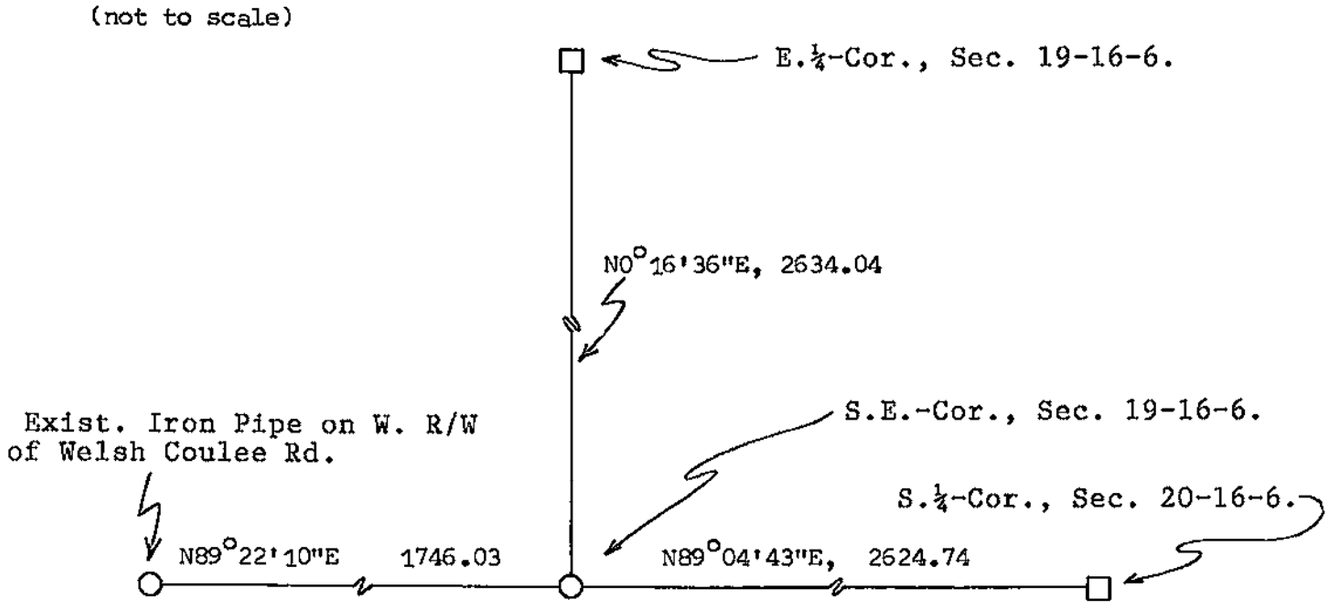

I, William C. Jung, Deputy County Surveyor HEREBY CERTIFY THAT THE CORNER LOCATION SHOWN ON THIS RECORD WAS DETERMINED BY ME OR UNDER MY DIRECTION AND CONTROL AND THAT THIS U. S. PUBLIC LAND SURVEY MONUMENT RECORD IS CORRECT AND COMPLETE TO THE BEST OF MY KNOWLEDGE AND BELIEF.

William C. Jung — December 5, 1991

Signature — Date

WISCONSIN WILLIAM C. JUNG S-1323 ONALASKA, WIS. LAND SURVEYOR

Seal