NO. 94

21606192000

U. S. PUBLIC LAND SURVEY MONUMENT RECORD

SECTION 19 **T** 16 **N, R** 6 **W, TOWN OF** Barre

LA CROSSE COUNTY

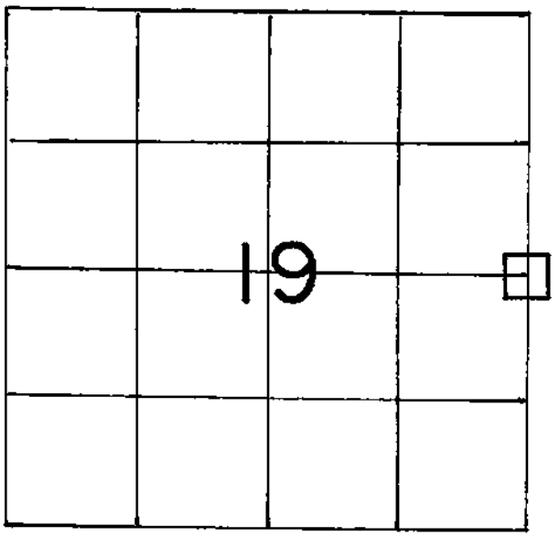

LOCATION OF LANDMARK

WISCONSIN COORDINATE SYSTEM
North
East
Theta Angle
Horiz. Order
Vert. Order

TYPE OF LANDMARK
Existing 6" square Stone

BEARINGS ARE REFERENCED TO

Assumed

Crew: WILLIAM C. JUNG
PETER F. FOLLANSBEE

Date: 9/10/1991 and 3/14/07

Describe any record evidence, monument evidence, testimonial evidence or any other material evidence you considered and whether the monument was found or restored through acceptance of an obliterated evidence location.

I found a stone at the corner and accepted it as the best available evidence of the original government corner position.

Describe or show any material discrepancy between the location of the restored corner and that of the corner previously restored or reestablished.

None known

RECORD OF DURABLE WITNESS MONUMENTS

NO	DESCRIPTION	MAGNETIC BEARING	DISTANCE
1	~~Set P.K. Nail in S.E.-side 7" Elm~~	~~S 35°W~~	~~5.53 Ft.~~
2	Set P.K. Nail in S.E.-side ~~6"~~ Hickory 11"	N 49°E	19.19 Ft.
3	Set P.K. Nail in N.E.-side ~~4"~~ Hickory 8"	S 72°E	S1.=34.70'
4	Set P.K. Nail in S.W.-side ~~7"~~ Oak 16"	S 36°E	S1.=61.22'

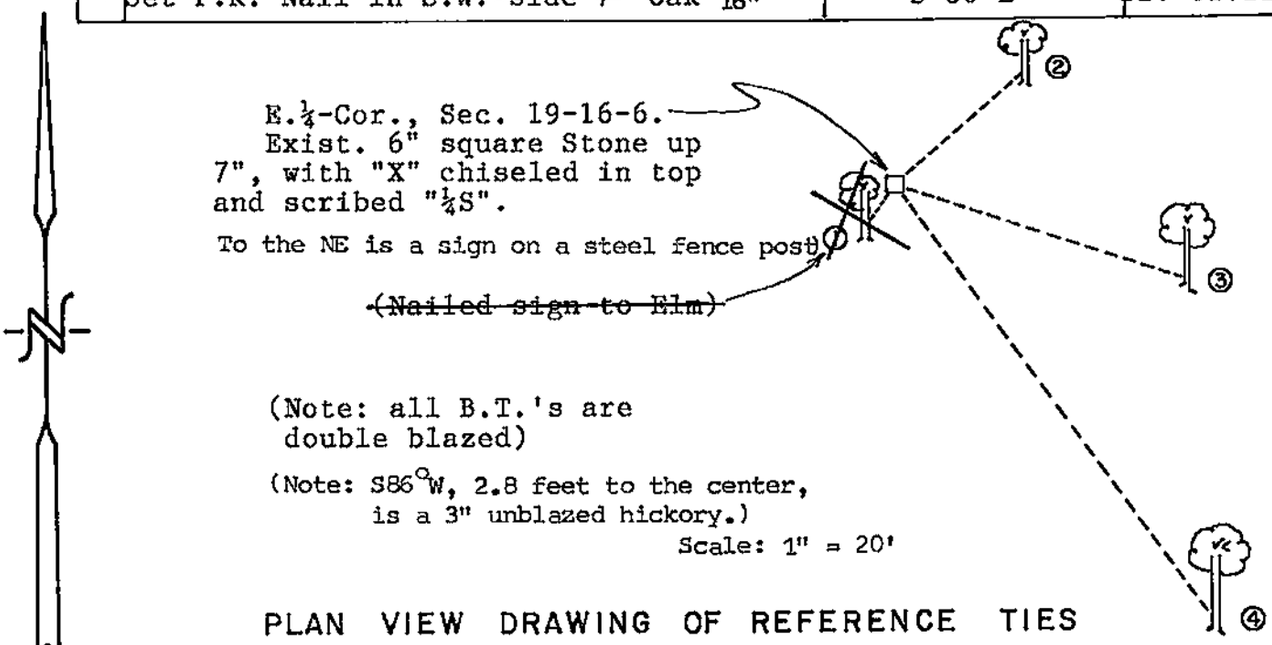

(Note: all B.T.'s are double blazed)

(Note: S86°W, 2.8 feet to the center, is a 3" unblazed hickory.)

Scale: 1" = 20'

PLAN VIEW DRAWING OF REFERENCE TIES

MAP SHOWING DISTANCE AND DIRECTION TO OTHER PUBLIC LAND SURVEY CORNERS USED FOR REESTABLISHING THE CORNER

(not to scale)

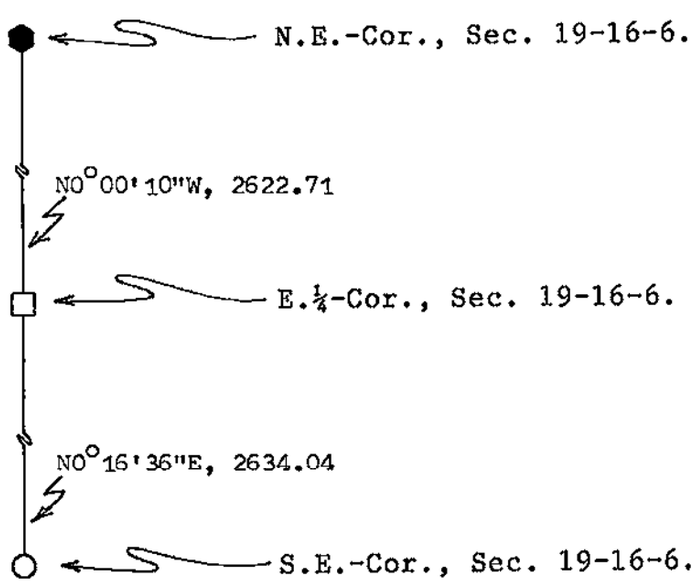

I, William C. Jung, ~~Deputy~~ County Surveyor

HEREBY CERTIFY THAT THE CORNER LOCATION SHOWN ON THIS RECORD WAS DETERMINED BY ME OR UNDER MY DIRECTION AND CONTROL AND THAT THIS U. S. PUBLIC LAND SURVEY MONUMENT RECORD IS CORRECT AND COMPLETE TO THE BEST OF MY KNOWLEDGE AND BELIEF.

William C. Jung — December 5, 1991

Signature — **Date**

Revised: 7/20/07 WCJ

WISCONSIN WILLIAM C. JUNG S-1623 ONALASKA, WIS. LAND SURVEYOR

Seal