NO. 93

21606192020

U. S. PUBLIC LAND SURVEY MONUMENT RECORD

SECTION 19 **T** 16 **N, R** 6 **W, TOWN OF** Barre

LA CROSSE COUNTY

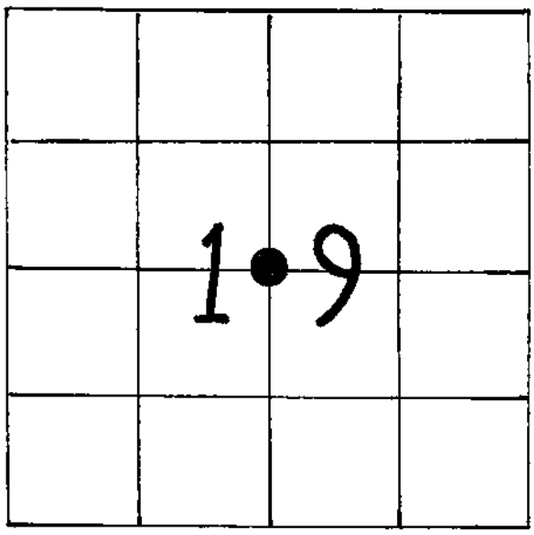

LOCATION OF LANDMARK

WISCONSIN COORDINATE SYSTEM	
North	
East	
Theta Angle	
Horiz. Order	
Vert. Order	

TYPE OF LANDMARK
~~1¼" iron pipe~~ Brass capped Lunde marker

BEARINGS ARE REFERENCED TO
Assumed

Crew: William C. Jung
Peter F. Follansbee

Date: 12/19/91

Crew: William C. Jung
Peter F. Follansbee

Date: March 27, 1992

Describe any record evidence, monument evidence, testimonial evidence or any other material evidence you considered and whether the monument was found or restored through acceptance of an obliterated evidence location.

This corner was set as"per law" at the intersection of the 1/4 lines. This corner agrees with the computed center 1/4 corner used by Pederson in 1984 and Chalsma in 1985. I monumented the corner with a Lunde ~~iron pipe~~ set flush in the Tauscher lawn.

Describe or show any material discrepancy between the location of the restored corner and that of the corner previously restored or reestablished.

This corner does not agree with the computed center 1/4 corner used by Hengel in 1982. I searched for an existing monument but found none.

RECORD OF DURABLE WITNESS MONUMENTS

NO	DESCRIPTION	BEARING	DISTANCE
1	Existing iron pipe North of East-West fence	N89°25'03"E	402.50
2	Set 1" iron pipe at the CN1/16 corner	N0°02'40"W	1319.57
3	Set P.K. nail in large maple, C=19.5'	North±	134.46
4	Northeast corner of house	------	87.55

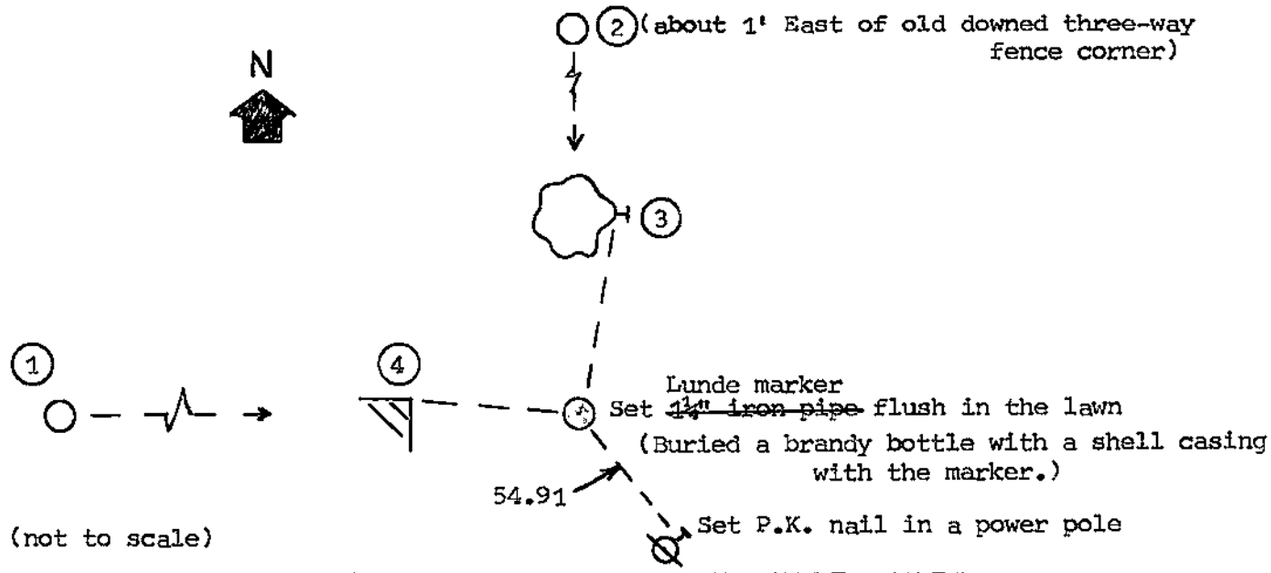

PLAN VIEW DRAWING OF REFERENCE TIES

MAP SHOWING DISTANCE AND DIRECTION TO OTHER PUBLIC LAND SURVEY CORNERS USED FOR REESTABLISHING THE CORNER

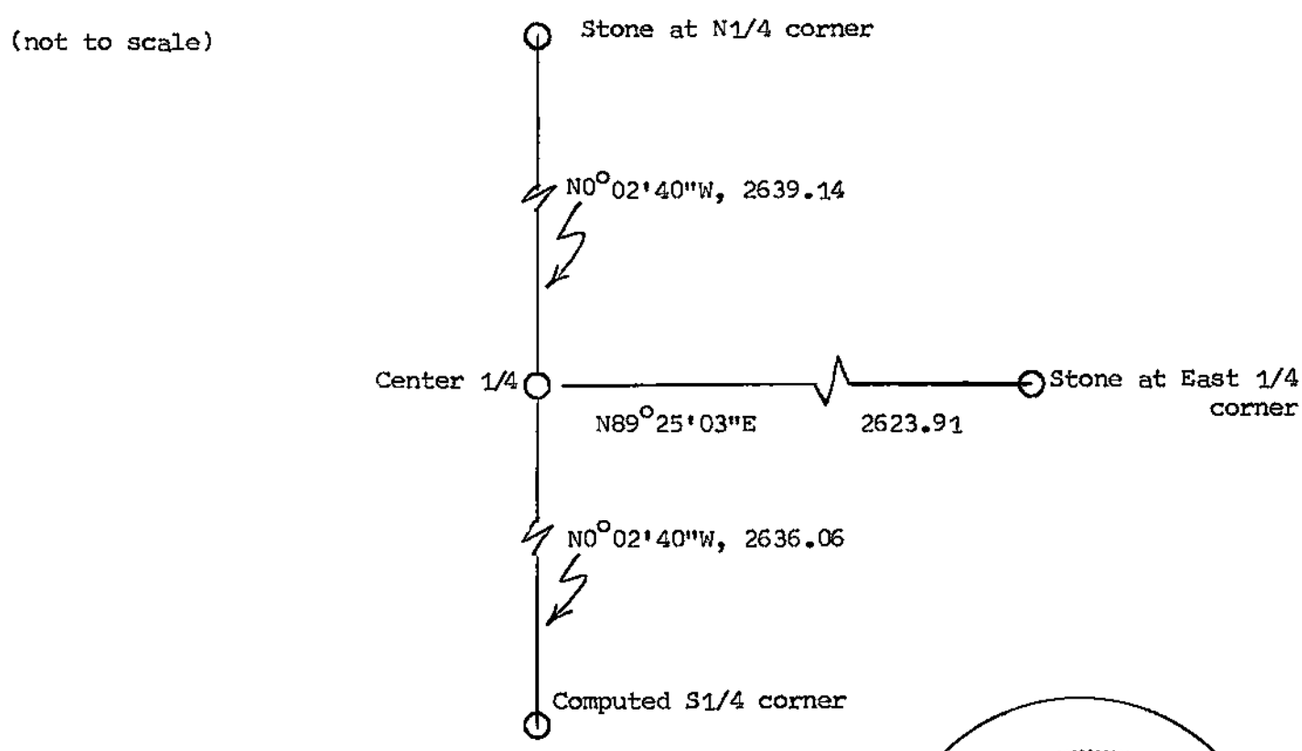

I, William C. Jung, Deputy County Surveyor,

HEREBY CERTIFY THAT THE CORNER LOCATION SHOWN ON THIS RECORD WAS DETERMINED BY ME OR UNDER MY DIRECTION AND CONTROL AND THAT THIS U. S. PUBLIC LAND SURVEY MONUMENT RECORD IS CORRECT AND COMPLETE TO THE BEST OF MY KNOWLEDGE AND BELIEF.

William C. Jung — December 20, 1991

Signature — Date

Revised: June 5, 1992

WISCONSIN WILLIAM C. JUNG S-1323 ONALASKA, WIS. LAND SURVEYOR

Seal