NO. 113

21606200000

U. S. PUBLIC LAND SURVEY MONUMENT RECORD

SECTION 29 T 16 N, R 6 W, TOWN OF BARRE

LA CROSSE COUNTY

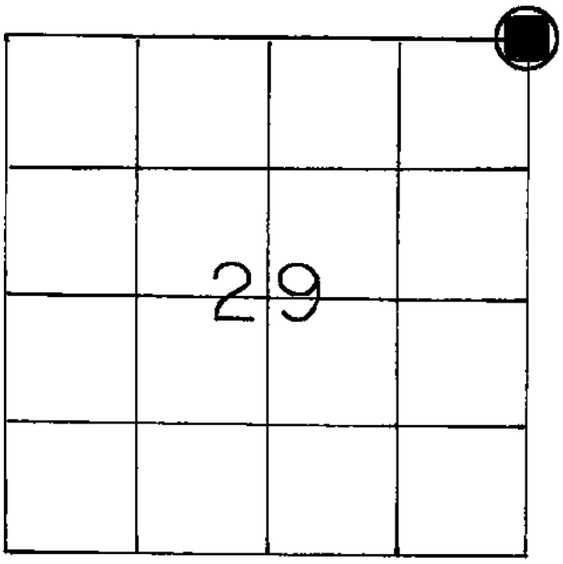

LOCATION OF LANDMARK

WISCONSIN COORDINATE SYSTEM
North
East
Theta Angle
Horiz. Order
Vert. Order
TYPE OF LANDMARK Brass capped Lunde marker
BEARINGS ARE REFERENCED TO Assumed

Crew: William C. Jung
Peter F. Follansbee

Date: May 27, 1992

Describe any record evidence, monument evidence, testimonial evidence or any other material evidence you considered and whether the monument was found or restored through acceptance of an obliterated evidence location.

I found the remnants of a broken stone at the corner. Mr. Walters remembered the stone. Apparently it was "shaved" off by heavy equipment when the area to the North was graded when the pond was put in. The highway bridge/RW plan to the South also appears to show what would be a stone North of the fence. I replaced the broken stone with a brass capped Lunde marker. What was remaining of the stone measured 6"x6"x18" and was set on the South side of the Lunde. I placed a wine bottle on top of the stone. A post with a sign was also set South of the Lunde.

Describe or show any material discrepancy between the location of the restored corner and that of the corner previously restored or reestablished.

This corner does not fall where Chalsma, Watts and possibly Pederson and Dick Walter would have it located in previous surveys.

RECORD OF DURABLE WITNESS MONUMENTS

NO	DESCRIPTION	BEARING	DISTANCE
1	P.K. nail in unblazed 26" oak	-------	slope=171.1
2	P.K. nail in power pole	-------	42.98
3	Set 1" iron pipe under fence	-------	9.41
4	"	-------	33'

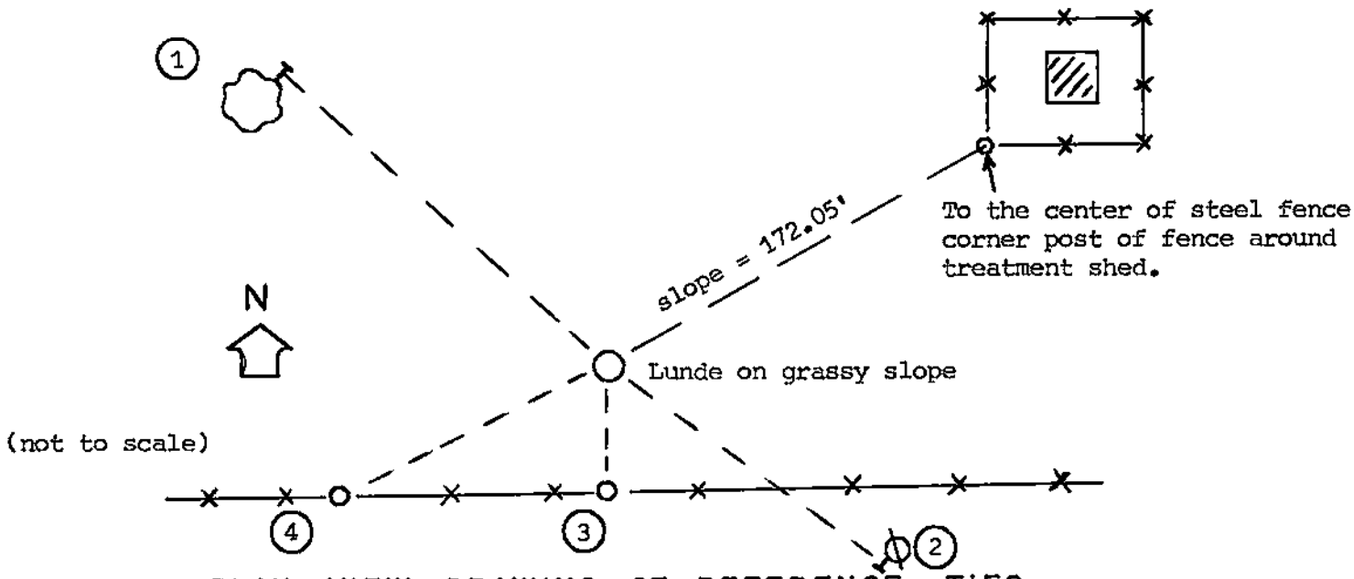

PLAN VIEW DRAWING OF REFERENCE TIES

MAP SHOWING DISTANCE AND DIRECTION TO OTHER PUBLIC LAND SURVEY CORNERS USED FOR REESTABLISHING THE CORNER

(not to scale)

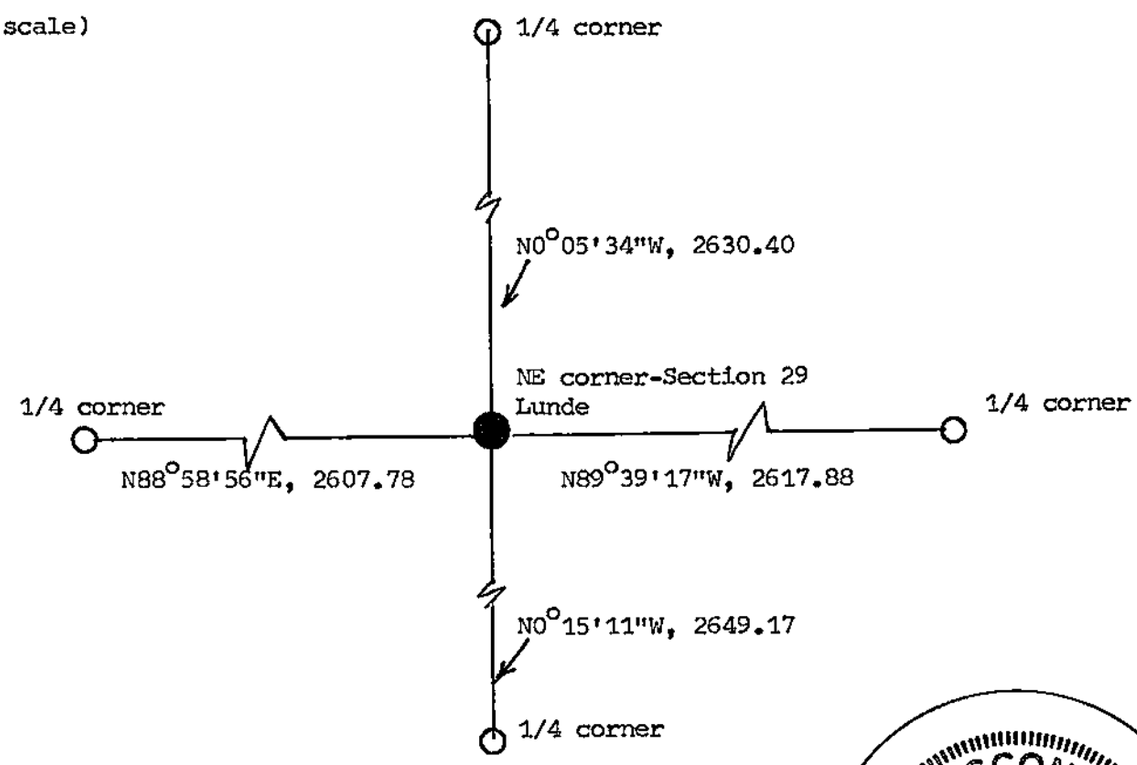

I, William C. Jung, Deputy County Surveyor,
HEREBY CERTIFY THAT THE CORNER LOCATION SHOWN ON THIS RECORD WAS DETERMINED BY ME OR UNDER MY DIRECTION AND CONTROL AND THAT THIS U. S. PUBLIC LAND SURVEY MONUMENT RECORD IS CORRECT AND COMPLETE TO THE BEST OF MY KNOWLEDGE AND BELIEF.

William C. Jung — May 29, 1992

Signature — Date

WISCONSIN
WILLIAM C. JUNG
S-1323
ONALASKA, WIS.
LAND SURVEYOR

Seal