NO. 112

21606210020

U. S. PUBLIC LAND SURVEY MONUMENT RECORD

SECTION 28 T 16 N, R 6 W, TOWN OF Barre

LA CROSSE COUNTY

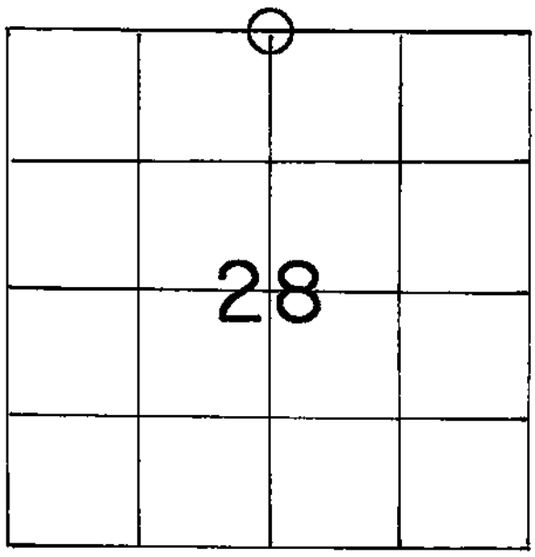

LOCATION OF LANDMARK

WISCONSIN COORDINATE SYSTEM
North
East
Theta Angle
Horiz. Order
Vert. Order
TYPE OF LANDMARK Existing 1½" Iron Pipe
BEARINGS ARE REFERENCED TO Assumed

Crew: WILLIAM C. JUNG
PETER F. FOLLANSBEE

Date: 11/15/1991

Describe any record evidence, monument evidence, testimonial evidence or any other material evidence you considered and whether the monument was found or restored through acceptance of an obliterated evidence location.

I found an iron pipe at the occupied fence corner and accepted it as the best available evidence of the original government corner position. The pipe had been used in previous survey work. We dug and probed extensively but did not find a stone.

Describe or show any material discrepancy between the location of the restored corner and that of the corner previously restored or reestablished.

None known

RECORD OF DURABLE WITNESS MONUMENTS

NO	DESCRIPTION	BEARING	DISTANCE
1	Set 1" Iron Pipe just South of fence	West ±	36.59 Ft.
2	Set 1" Iron Pipe under fence	North ±	16.02 Ft.
3	Set 1" Iron Pipe just South of fence	East ±	35.90 Ft.
4	Set 1" Iron Pipe under fence	South ±	25.22 Ft.

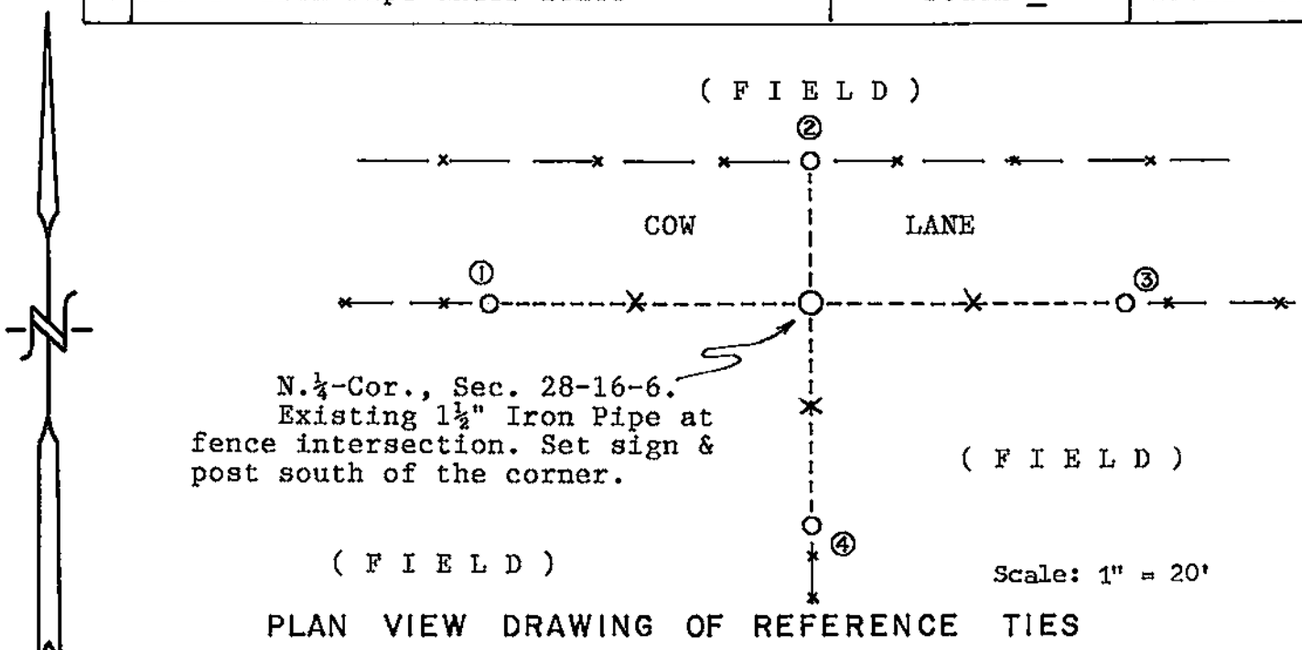

PLAN VIEW DRAWING OF REFERENCE TIES

MAP SHOWING DISTANCE AND DIRECTION TO OTHER PUBLIC LAND SURVEY CORNERS USED FOR REESTABLISHING THE CORNER

(not to scale)

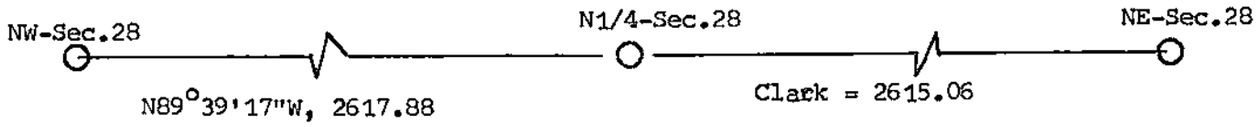

I, William C. Jung, Deputy County Surveyor

HEREBY CERTIFY THAT THE CORNER LOCATION SHOWN ON THIS RECORD WAS DETERMINED BY ME OR UNDER MY DIRECTION AND CONTROL AND THAT THIS U. S. PUBLIC LAND SURVEY MONUMENT RECORD IS CORRECT AND COMPLETE TO THE BEST OF MY KNOWLEDGE AND BELIEF.

William C. Jung — December 5, 1991

Signature — Date

WISCONSIN WILLIAM C. JUNG S-1323 ONALASKA, WIS. LAND SURVEYOR

Seal