NO. 107

21606230000

U. S. PUBLIC LAND SURVEY MONUMENT RECORD

SECTION 26 T 16 N, R 6 W, TOWN OF BARRE

LA CROSSE COUNTY

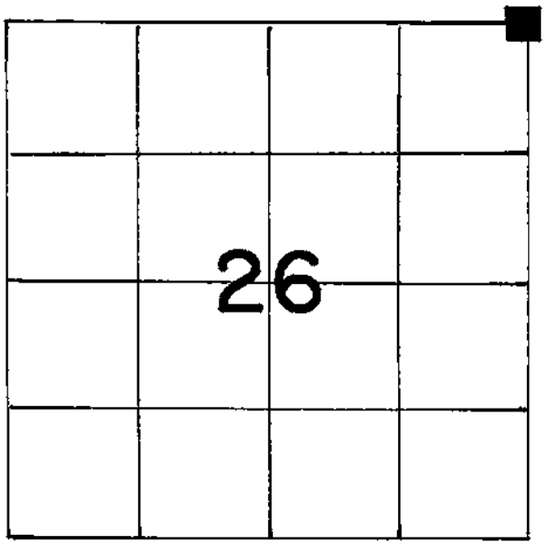

LOCATION OF LANDMARK

Crew: William Jung
Perry Dahl
7/30/85

WISCONSIN COORDINATE SYSTEM
North
East
Theta Angle
Horiz. Order
Vert. Order
TYPE OF LANDMARK STONE MONUMENT
BEARINGS ARE REFERENCED TO

Describe any record evidence, monument evidence, testimonial evidence or any other material evidence you considered and whether the monument was found or restored through acceptance of an obliterated evidence location.

I found a stone at the corner. Bob Chalsma found this stone in 1984. I accepted this stone as the best available evidence of the original government corner position.

Describe or show any material discrepancy between the location of the restored corner and that of the corner previously restored or reestablished.

None known.

RECORD OF DURABLE WITNESS MONUMENTS

NO	DESCRIPTION	MAGNETIC BEARING	DISTANCE
1	9" DOUBLE-BLAZED CHERRY TREE W/P.K. NAIL	N42°W	6.8'
2	11" DOUBLE-BLAZED CHERRY TREE W/P.K. NAIL	N78°E	13.38'
3	13" DOUBLE-BLAZED BASSWOOD TREE W/P.K. NAIL	N57°E	38.45'
4	8" DOUBLE-BLAZED OAK TREE WITH P.K. NAIL	N31°E	55.65'

(Each P.K. nail is in a hack.)

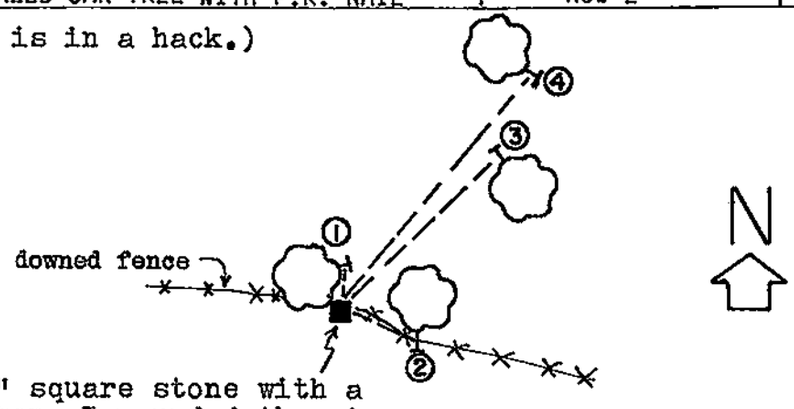

Existing 6" square stone with a cross, broken. I mounded the stone up. The stone is scribed with the section numbers and is 4' South of an old East-West fence.

PLAN VIEW DRAWING OF REFERENCE TIES

MAP SHOWING DISTANCE AND DIRECTION TO OTHER PUBLIC LAND SURVEY CORNERS USED FOR REESTABLISHING THE CORNER

No measurements taken by me at this time. Chalsma measured 5258.97' to the section corner to the South.

I, William C. Jung, Deputy County Surveyor,
HEREBY CERTIFY THAT THE CORNER LOCATION SHOWN ON THIS RECORD WAS DETERMINED BY ME OR UNDER MY DIRECTION AND CONTROL AND THAT THIS U. S. PUBLIC LAND SURVEY MONUMENT RECORD IS CORRECT AND COMPLETE TO THE BEST OF MY KNOWLEDGE AND BELIEF.

William C. Jung — 2/12/86

Signature — Date



Seal