NO. 102

21606232000

U. S. PUBLIC LAND SURVEY MONUMENT RECORD

SECTION 23 T 16 N, R 6 W, TOWN OF BARRE

LA CROSSE COUNTY

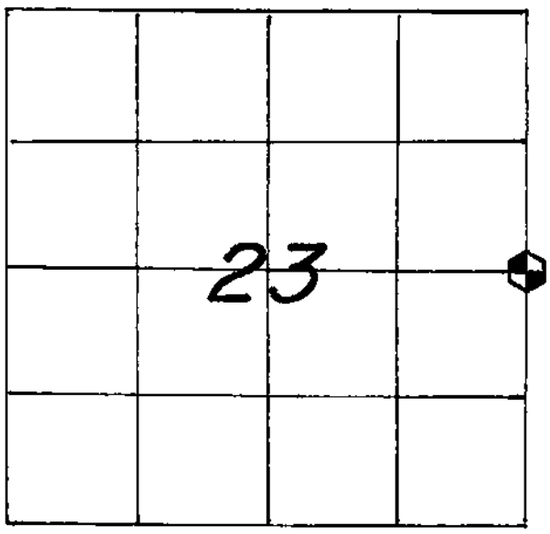

LOCATION OF LANDMARK

WISCONSIN COORDINATE SYSTEM
North
East
Theta Angle
Horiz. Order
Vert. Order
TYPE OF LANDMARK Brass cap Lunde marker.
BEARINGS ARE REFERENCED TO True North

Crew: WILLIAM C. JUNG
PETER F. FOLLANSBEE
Date: 4/19/1996

Describe any record evidence, monument evidence, testimonial evidence or any other material evidence you considered and whether the monument was found or restored through acceptance of an obliterated evidence location.

I set the corner on line and equidistant between the section corners. I searched for but could not find any evidence of an old stone.

Describe or show any material discrepancy between the location of the restored corner and that of the corner previously restored or reestablished.

None Known.

RECORD OF DURABLE WITNESS MONUMENTS

NO	DESCRIPTION	MAGNETIC BEARING	DISTANCE
1	Set P.K. Nail in NE-side 19½" Cottonwood	N 32°W	31.56 Ft.
2	Chiselled Mark in concrete 15"s above grd.	N 42.5°E	98.40 Ft.
3	Set P.K. Nail in S.-side 9½" Box Elder?	N 78°E	31.88 Ft.
4	Set P.K. Nail in W.-side 29" Evergreen.	S 09°E	23.22 Ft.

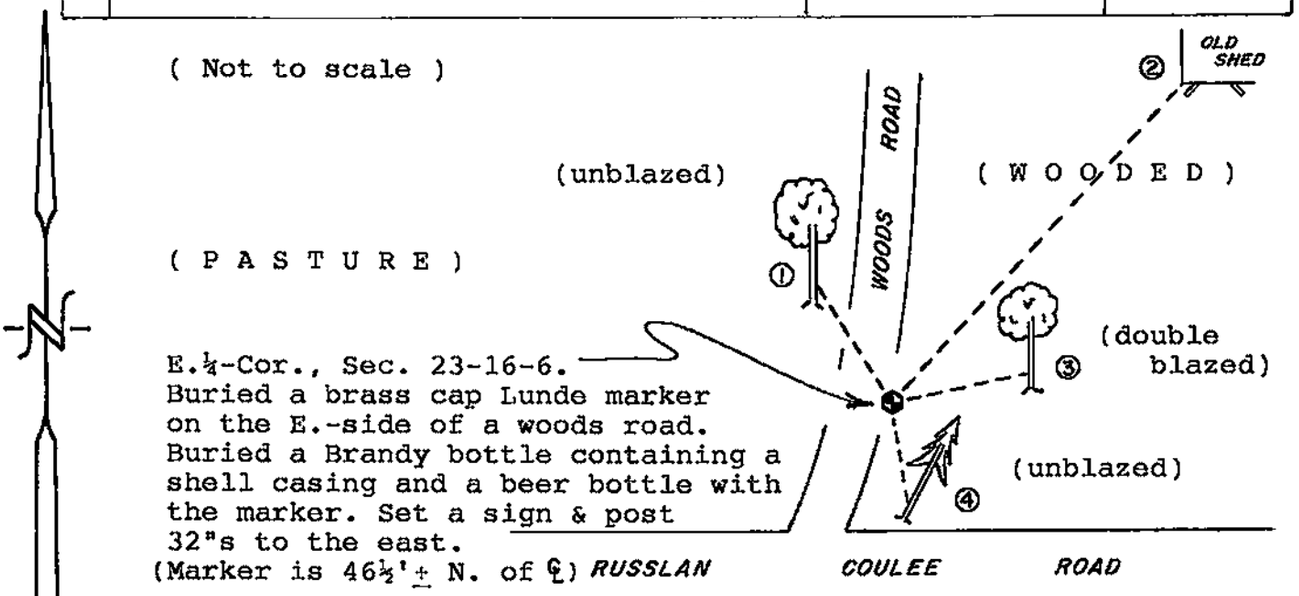

PLAN VIEW DRAWING OF REFERENCE TIES

MAP SHOWING DISTANCE AND DIRECTION TO OTHER PUBLIC LAND SURVEY CORNERS USED FOR REESTABLISHING THE CORNER

(not to scale)

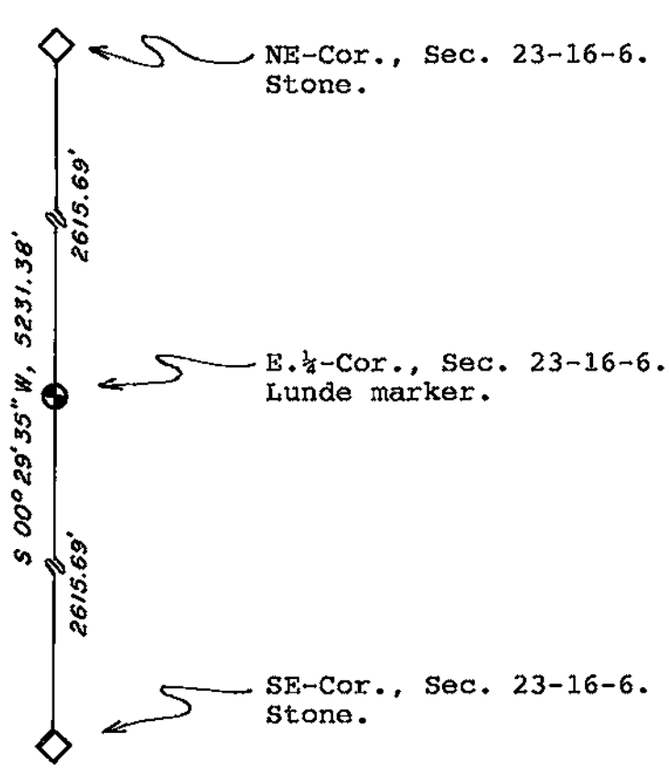

I, William C. Jung, County Surveyor
HEREBY CERTIFY THAT THE CORNER LOCATION SHOWN ON THIS RECORD WAS DETERMINED BY ME OR UNDER MY DIRECTION AND CONTROL AND THAT THIS U. S. PUBLIC LAND SURVEY MONUMENT RECORD IS CORRECT AND COMPLETE TO THE BEST OF MY KNOWLEDGE AND BELIEF.

William C. Jung — 5/28/96
Signature — Date

WISCONSIN
WILLIAM C. JUNG
S-1323
ONALASKA, WIS.
LAND SURVEYOR

Seal