21706320000

U. S. PUBLIC LAND SURVEY MONUMENT RECORD

SECTION 5 T 16 N, R 6 W, TOWN OF HAMILTON

LA CROSSE COUNTY

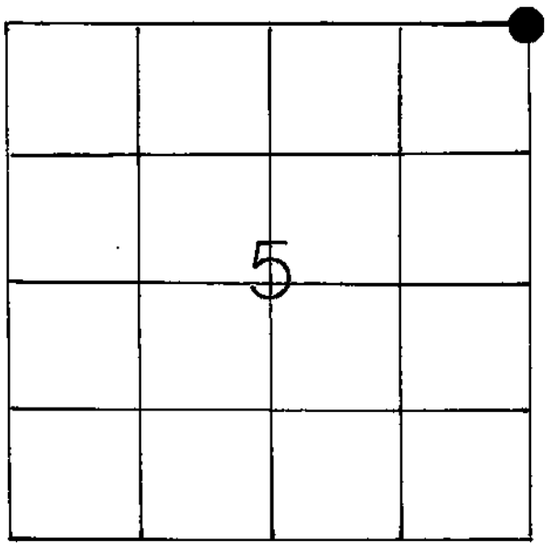

LOCATION OF LANDMARK

WISCONSIN COORDINATE SYSTEM
North
East
Theta Angle
Horiz. Order
Vert. Order
TYPE OF LANDMARK Brass capped Lunde marker
BEARINGS ARE REFERENCED TO Assumed

Crew: William C. Jung
Peter F. Follansbee

Date: August 19, 1991

Describe any record evidence, monument evidence, testimonial evidence or any other material evidence you considered and whether the monument was found or restored through acceptance of an obliterated evidence location.

The old P.K. nail was destroyed during road construction. The new corner is monumented with a Lunde marker. It is set flush in the grass median. A liquor bottle with a shell casing is buried on the NE side of the Lunde.

(See my 1986 tie sheet for a narrative of the corner.)

Describe or show any material discrepancy between the location of the restored corner and that of the corner previously restored or reestablished.

I do not believe that this corner will fit the corner ties of all the deeds of record that start at this corner.

RECORD OF DURABLE WITNESS MONUMENTS

NO	DESCRIPTION	BEARING	DISTANCE
1	Existing iron pipe in pasture	South±	246.84
2	"	"	319.87
3	Set 1" iron pipe behind new curb	"	32.74
4	"	North±	40.79

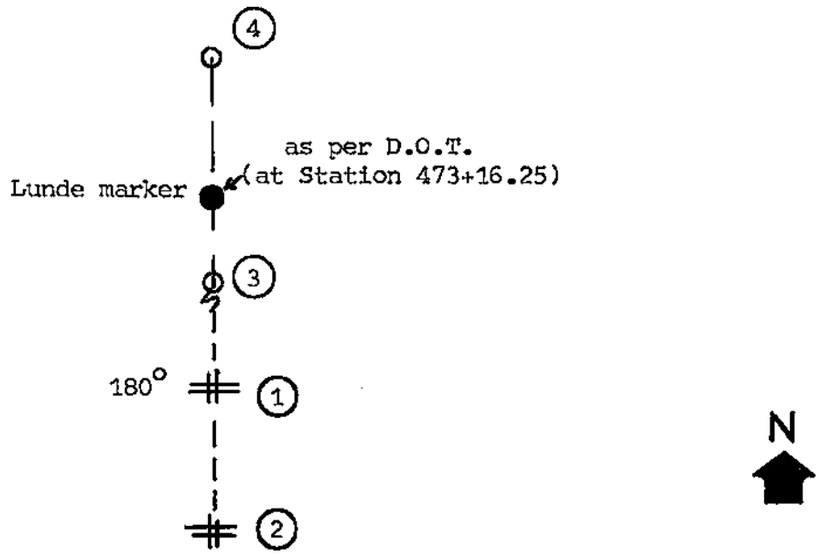

(not to scale)

PLAN VIEW DRAWING OF REFERENCE TIES

MAP SHOWING DISTANCE AND DIRECTION TO OTHER PUBLIC LAND SURVEY CORNERS USED FOR REESTABLISHING THE CORNER

(not to scale)

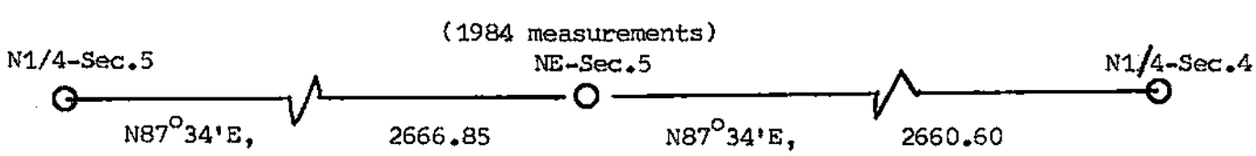

I, William C. Jung, Deputy County Surveyor,
HEREBY CERTIFY THAT THE CORNER LOCATION SHOWN ON THIS RECORD WAS DETERMINED BY ME OR UNDER MY DIRECTION AND CONTROL AND THAT THIS U. S. PUBLIC LAND SURVEY MONUMENT RECORD IS CORRECT AND COMPLETE TO THE BEST OF MY KNOWLEDGE AND BELIEF.

William C. Jung — November 6, 1991

Signature — Date



Seal

U. S. PUBLIC LAND SURVEY MONUMENT RECORD

SECTION 5 T 16 N, R 6 W, TOWN OF HAMILTON

LA CROSSE COUNTY

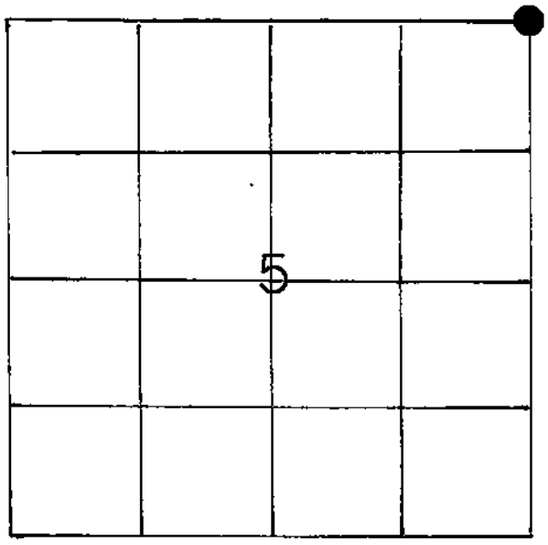

LOCATION OF LANDMARK

WISCONSIN COORDINATE SYSTEM
North
East
Theta Angle
Horiz. Order
Vert. Order
TYPE OF LANDMARK P.K. Nail
BEARINGS ARE REFERENCED TO Assumed

Crew: William Jung
Perry Dahl
5/23/85

Describe any record evidence, monument evidence, testimonial evidence or any other material evidence you considered and whether the monument was found or restored through acceptance of an obliterated evidence location.

My research showed that this corner had at least three possible locations. My traversing and computations indicate to me that the corner should be set so as to fit (2) 1943 surveys. Also, the 1935 hwy. map shows the corner to be in the hwy. centerline.

Describe or show any material discrepancy between the location of the restored corner and that of the corner previously restored or reestablished.

I do not believe that this corner will fit the corner ties of all the deeds of record that start at this corner.

RECORD OF DURABLE WITNESS MONUMENTS

NO	DESCRIPTION	BEARING	DISTANCE
1	Set 1½"x25" iron pipe	North±	26.01
2	Set P.K. nail, survey point	East±	27.68
3	Set 1½"x25" iron pipe	South±	31.72
4			

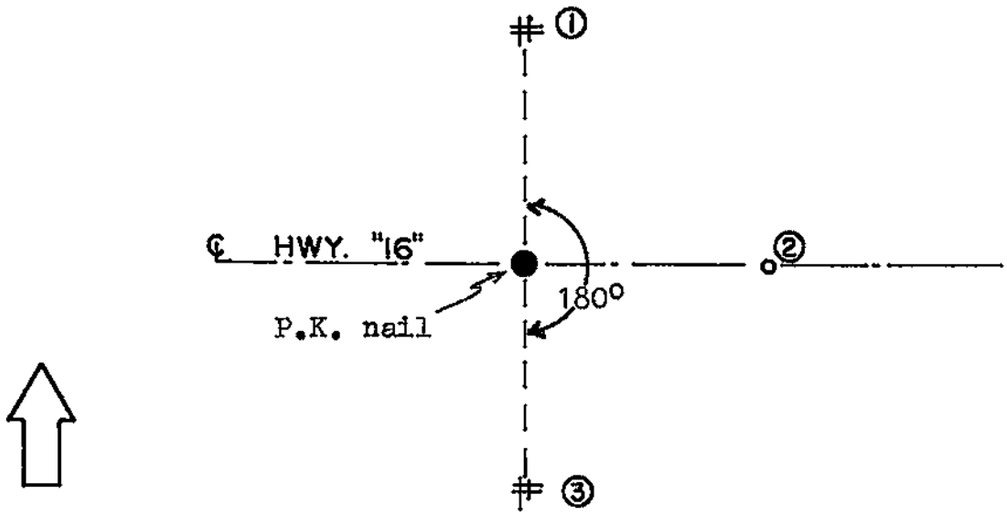

PLAN VIEW DRAWING OF REFERENCE TIES

MAP SHOWING DISTANCE AND DIRECTION TO OTHER PUBLIC LAND SURVEY CORNERS USED FOR REESTABLISHING THE CORNER

(not to scale)

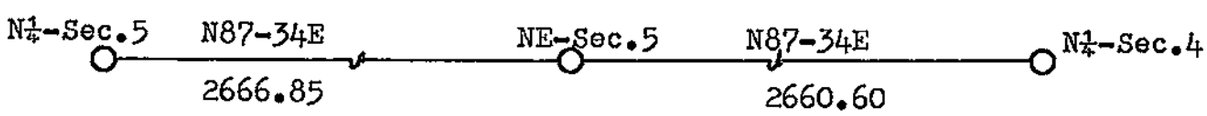

I, William C. Jung, Deputy County Surveyor,

HEREBY CERTIFY THAT THE CORNER LOCATION SHOWN ON THIS RECORD WAS DETERMINED BY ME OR UNDER MY DIRECTION AND CONTROL AND THAT THIS U. S. PUBLIC LAND SURVEY MONUMENT RECORD IS CORRECT AND COMPLETE TO THE BEST OF MY KNOWLEDGE AND BELIEF.

William C. Jung — 3/14/86

Signature — Date

WISCONSIN
WILLIAM C. JUNG
S-1323
ONALASKA, WIS.
LAND SURVEYOR

Seal