21607102000

U. S. PUBLIC LAND SURVEY MONUMENT RECORD

SECTION 11 T 16 N, R 7 W, ~~TOWN~~ City OF ~~MEDARY~~ Onalaska

LA CROSSE COUNTY

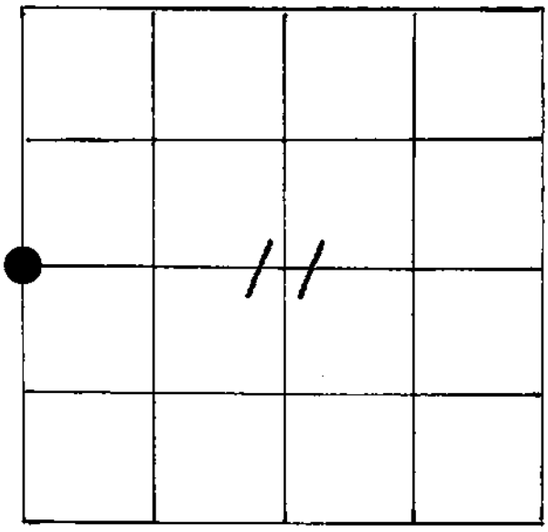

LOCATION OF LANDMARK

CREW: WILLIAM C. JUNG
PETER F. FOLLANSBEE
DATE: 4/22/1997

WISCONSIN COORDINATE SYSTEM
North
East
Theta Angle
Horiz. Order
Vert. Order
TYPE OF LANDMARK Existing 3/4" Iron Bar.
BEARINGS ARE REFERENCED TO Assumed North.

Describe any record evidence, monument evidence, testimonial evidence or any other material evidence you considered and whether the monument was found or restored through acceptance of an obliterated evidence location.

There was an iron pipe at this corner. It was destroyed during highway construction. Paul Fairchild set an iron bar at the old location. I tied off his iron bar.

Describe or show any material discrepancy between the location of the restored corner and that of the corner previously restored or reestablished.

None Known.

RECORD OF DURABLE WITNESS MONUMENTS

NO	DESCRIPTION	BEARING (ASSUMED)	DISTANCE
1	Set 3/4" Rebar 3 ft. North of fence	N 02°07'49"E	40.01 Ft.
2	Existing Iron Pipe	N 02°07'49"E	57.05 Ft.
3			
4			

(Not to scale)

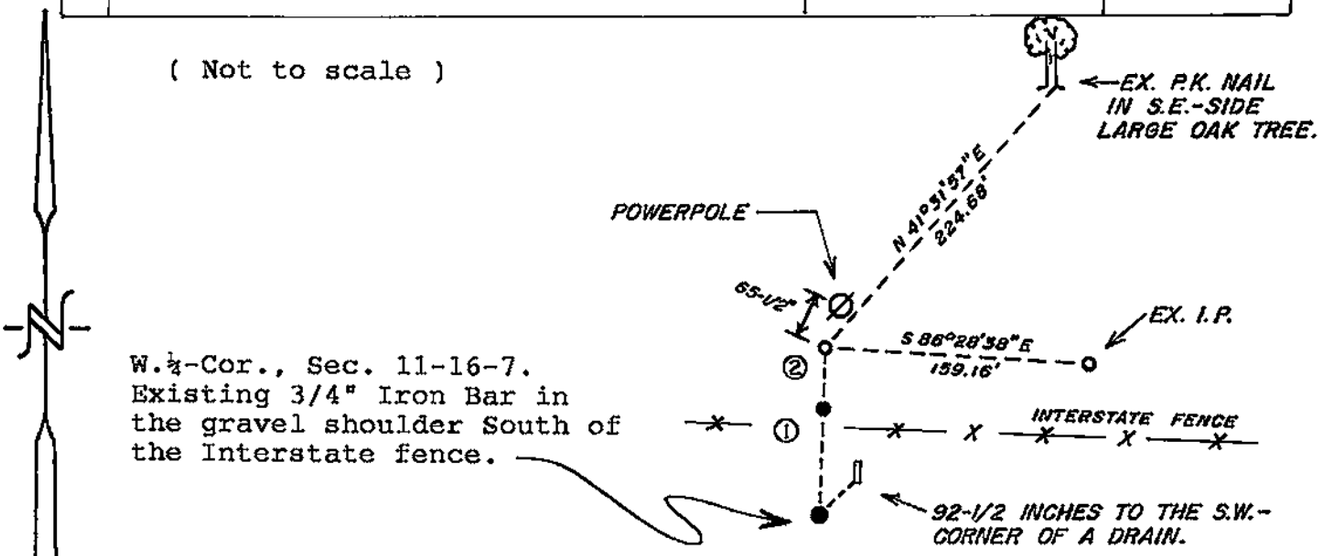

PLAN VIEW DRAWING OF REFERENCE TIES

MAP SHOWING DISTANCE AND DIRECTION TO OTHER PUBLIC LAND SURVEY CORNERS USED FOR REESTABLISHING THE CORNER

(not to scale)

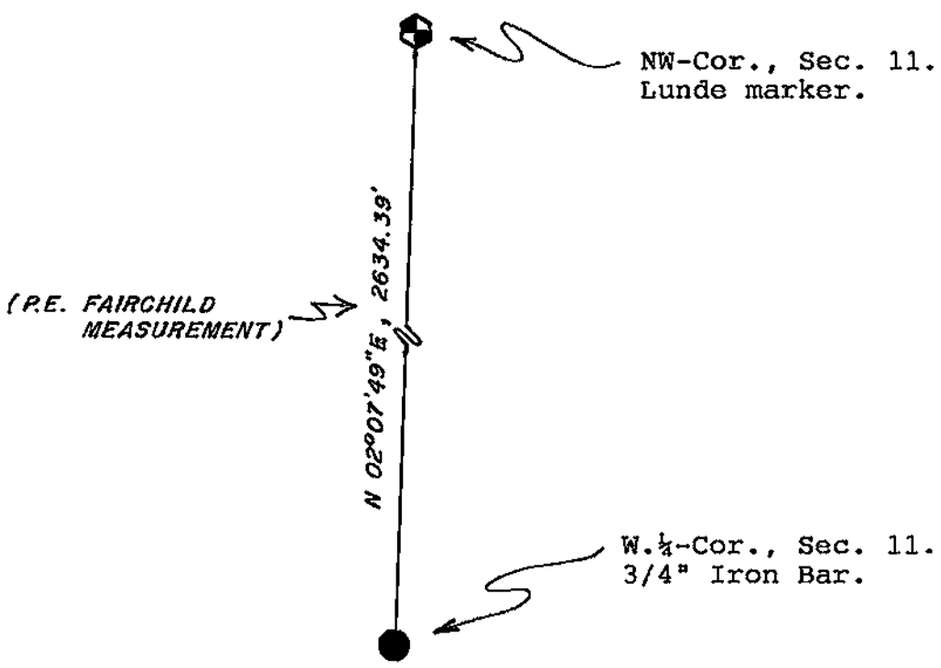

I, William C. Jung, County Surveyor

HEREBY CERTIFY THAT THE CORNER LOCATION SHOWN ON THIS RECORD WAS DETERMINED BY ME OR UNDER MY DIRECTION AND CONTROL AND THAT THIS U. S. PUBLIC LAND SURVEY MONUMENT RECORD IS CORRECT AND COMPLETE TO THE BEST OF MY KNOWLEDGE AND BELIEF.

William C. Jung — 4/23/97

Signature — Date

WISCONSIN WILLIAM C. JUNG S-1323 ONALASKA, WIS. LAND SURVEYOR

Seal

U. S. PUBLIC LAND SURVEY MONUMENT RECORD

SECTION 11 T 16 N, R 7 W, TOWN OF MEDARY

LA CROSSE COUNTY

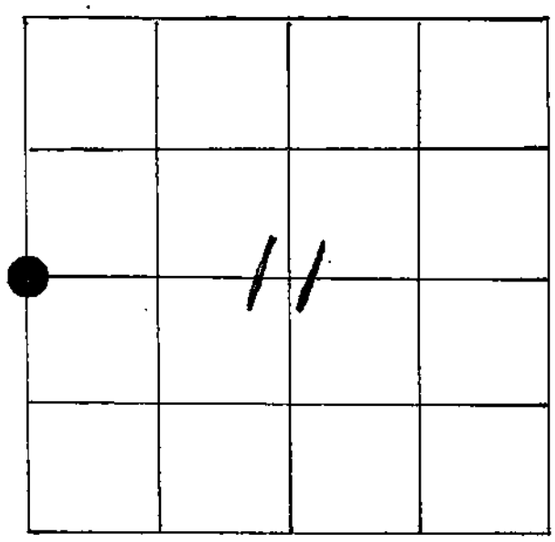

LOCATION OF LANDMARK

WISCONSIN COORDINATE SYSTEM
North
East
Theta Angle
Horiz. Order
Vert. Order
TYPE OF LANDMARK 2" x 30" I.P.
BEARINGS ARE REFERENCED TO ASSUMED

CREW: PAUL FAIRCHILD
RON JASPERSON

DATE: 5/10/91

Describe any record evidence, monument evidence, testimonial evidence or any other material evidence you considered and whether the monument was found or restored through acceptance of an obliterated evidence location.

CORNER LOCATION BASED ON SECTION WORK PERFORMED IN 1988 BY PHILIP SCHOLZE L.S. #1493 AND AGREED UPON BY WILLIAM JUNG L.S. #1323, DEPUTY COUNTY SURVEYOR, CORNER WAS SET AT COORDINATE PROVIDED BY SCHOLZE.

Describe or show any material discrepancy between the location of the restored corner and that of the corner previously restored or reestablished.

NONE, CORNER WAS POSSIBLY DESTROYED BY THE INTERSTATE CONSTRUCTION. INTERSTATE PLANS SHOW THE DISTANCE ALONG SECTION LINE, 57' FROM QUARTER CORNER TO NORTH R-O-W OF INTERSTATE.
DISTANCE OF SET CORNER TO NORTH R-O-W OF INTERSTATE IS MEASURED AS 57.00'.

RECORD OF DURABLE WITNESS MONUMENTS

NO.	DESCRIPTION	BEARING	DISTANCE
1	PK IN NORTH EDGE OF ASPHALT OF I-90, 1.38' SOUTH OF CONC. (WESTBOUND LANE, UNDENEATH OVERHEAD POWER LINES)	S06°E	27.9'
2	TOP, FRONT EDGE, CENTER OF CONC. CULVERT.	S 89° W	40.1'
3	SET 1" I.P. 3' SOUTH OF CHAIN LINK FENCE	N82° E	76.7'
4	PK IN SE SIDE OF POWER POLE	N 05° E	61.3'

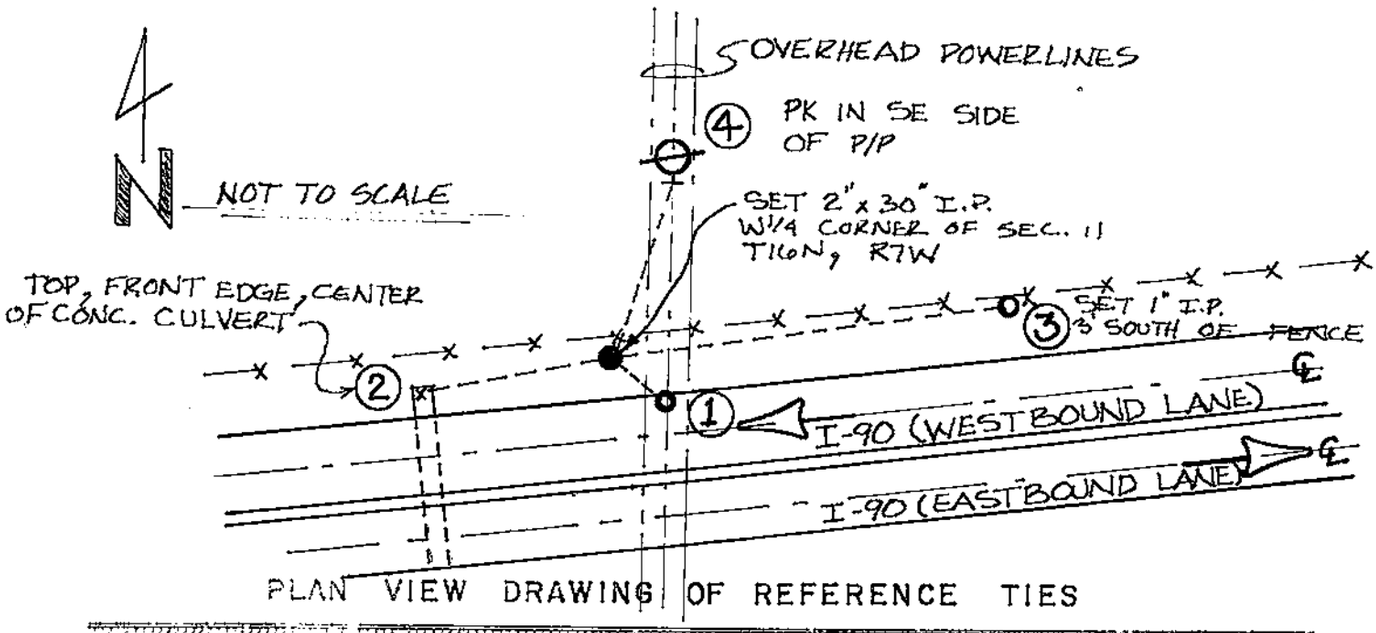

PLAN VIEW DRAWING OF REFERENCE TIES

MAP SHOWING DISTANCE AND DIRECTION TO OTHER PUBLIC LAND SURVEY CORNERS USED FOR REESTABLISHING THE CORNER

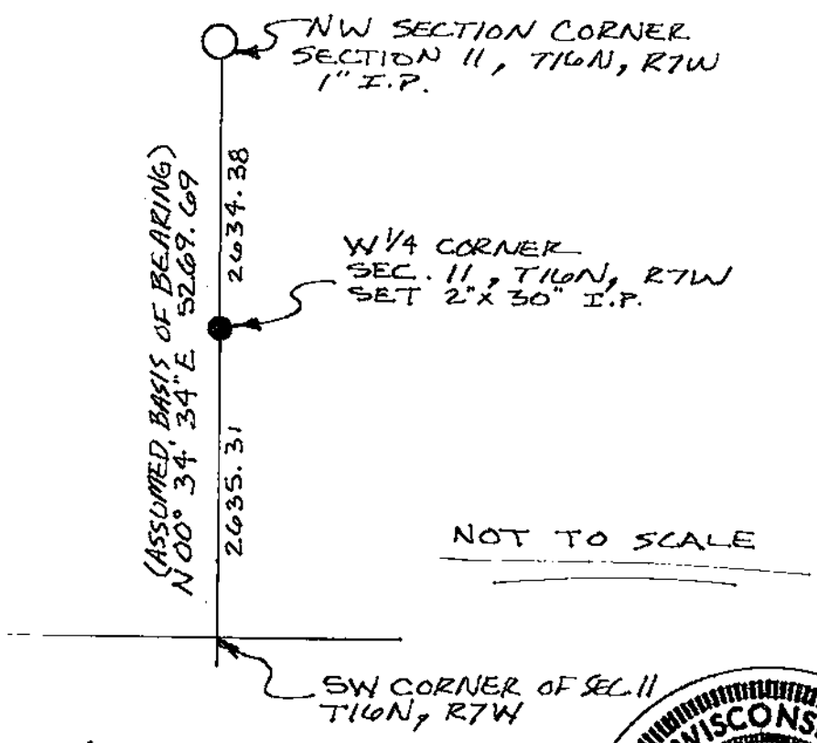

I, Robert E. Chalsma

HEREBY CERTIFY THAT THE CORNER LOCATION SHOWN ON THIS RECORD WAS DETERMINED BY ME OR UNDER MY DIRECTION AND CONTROL AND THAT THIS U. S. PUBLIC LAND SURVEY MONUMENT RECORD IS CORRECT AND COMPLETE TO THE BEST OF MY KNOWLEDGE AND BELIEF.

Signature

5/23/91
Date

WISCONSIN
ROBERT E. CHALSMA
S-1533
HOLMEN, WI
LAND SURVEYOR

Seal