21607170000

U. S. PUBLIC LAND SURVEY MONUMENT RECORD

SECTION 21 T 16 N, R 7 W, CITY OF LA CROSSE

LA CROSSE COUNTY

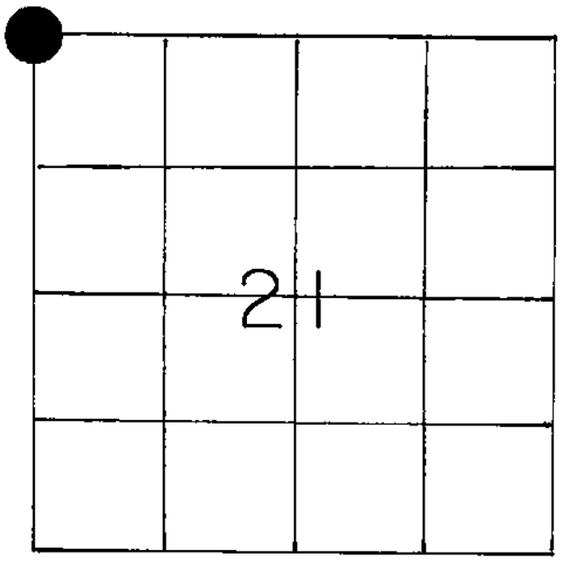

LOCATION OF LANDMARK

WISCONSIN COORDINATE SYSTEM
North
East
Theta Angle
Horiz. Order
Vert. Order
TYPE OF LANDMARK
SET BRASS CAP LUNDE MARKER
BEARINGS ARE REFERENCED TO
U.S. HIGHWAY NO. 16 (DIVISION JOB NO. 5513 & 5530) TAKEN FROM LAMPMAN PLAT OF SURVEY MAP NO."M-145"

CREW: WILLIAM C. JUNG
PETER F. FOLLANSBEE

10-29-1987

Describe any record evidence, monument evidence, testimonial evidence or any other material evidence you considered and whether the monument was found or restored through acceptance of an obliterated evidence location.

I found a 1¼" iron pipe with a Hofmeister plug at the corner. I removed the pipe and replaced it with a brass capped Lunde marker. This location fits the corner as shown on previous surveys. A Corps of Engineers map from the 1930's shows a"70" rail set on end" at this corner. I found a railroad rail bent to the Northeast and knocked out at a location about 4 feet to the East of the Lunde marker.

Describe or show any material discrepancy between the location of the restored corner and that of the corner previously restored or reestablished.

None known.

RECORD OF DURABLE WITNESS MONUMENTS

NO	DESCRIPTION	BEARING	DISTANCE
1	EXISTING 2½" IRON PIPE, NE-COR. OF INTERSECTION	N 62°16'51" E	149.27 FT.
2	EXISTING 2½" IRON PIPE, SE-COR. OF INTERSECTION	S 89°24'22" E	132.03 FT.
3			
4			

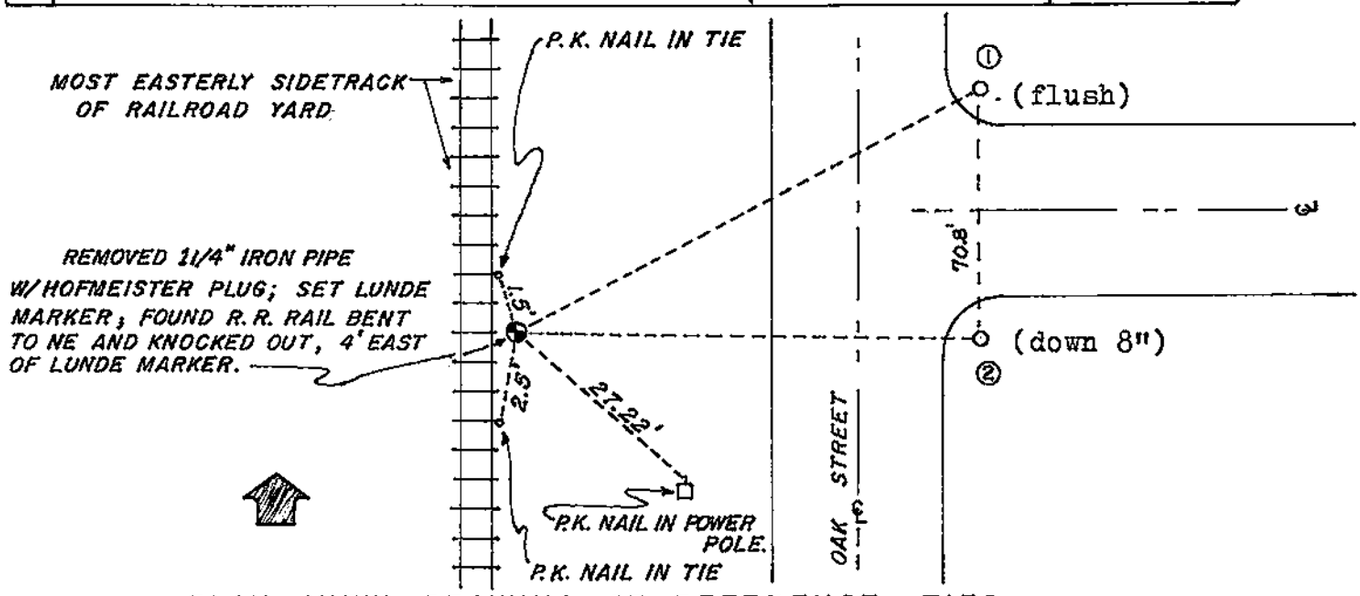

PLAN VIEW DRAWING OF REFERENCE TIES

MAP SHOWING DISTANCE AND DIRECTION TO OTHER PUBLIC LAND SURVEY CORNERS USED FOR REESTABLISHING THE CORNER

NOT TO SCALE.
LAMPMAN MEASUREMENTS: TAKEN FROM PLAT OF SURVEY MAP NO. "M-145"

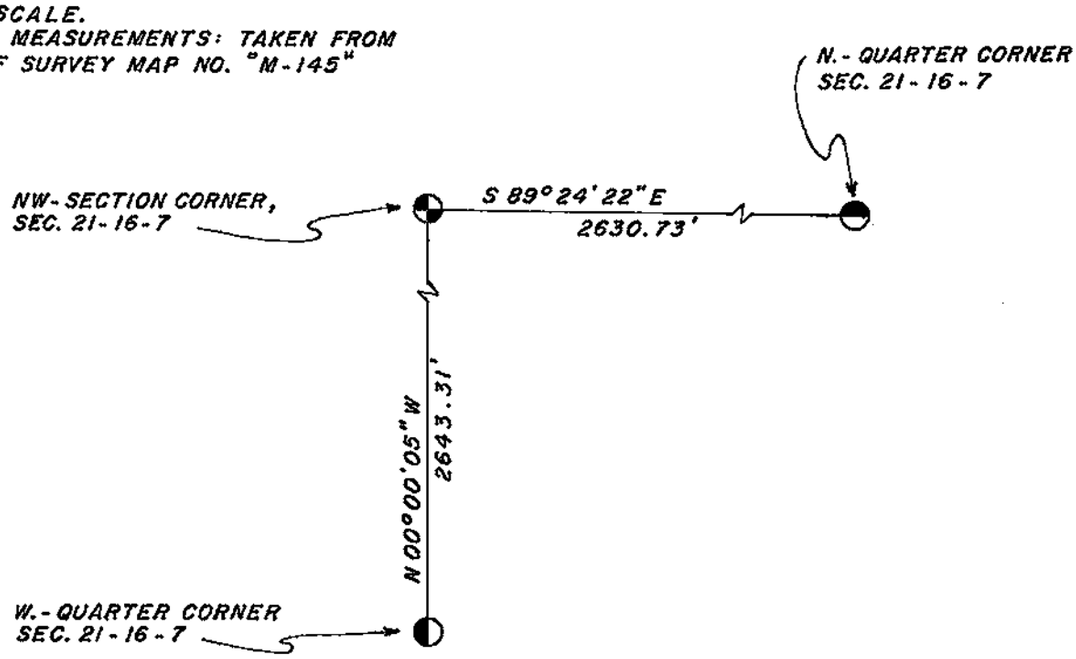

I, WILLIAM C. JUNG
HEREBY CERTIFY THAT THE CORNER LOCATION SHOWN ON THIS RECORD WAS DETERMINED BY ME OR UNDER MY DIRECTION AND CONTROL AND THAT THIS U. S. PUBLIC LAND SURVEY MONUMENT RECORD IS CORRECT AND COMPLETE TO THE BEST OF MY KNOWLEDGE AND BELIEF.

William C. Jung — Deputy County Surveyor, December 10, 1987
Signature — Date

WISCONSIN
WILLIAM C. JUNG
S-1323
ONALASKA, WIS.
LAND SURVEYOR

Seal

NO. 87

15

Tie Sheet, City of La Crosse

Section 21 Township 16 N Range 7 W

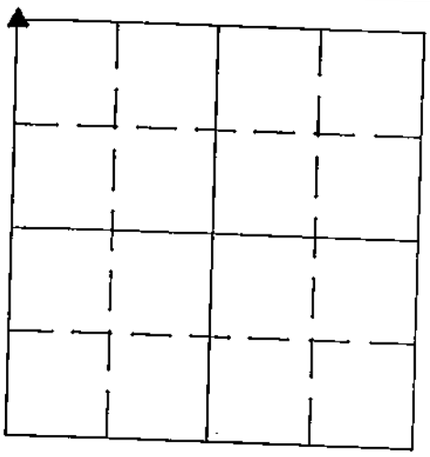

Project Section Corner
Sta No
Monument
Coord. System
North
East
Elev
Surveyor County

Comments:

Date

Space for copy of field notes or ties to above described monument:

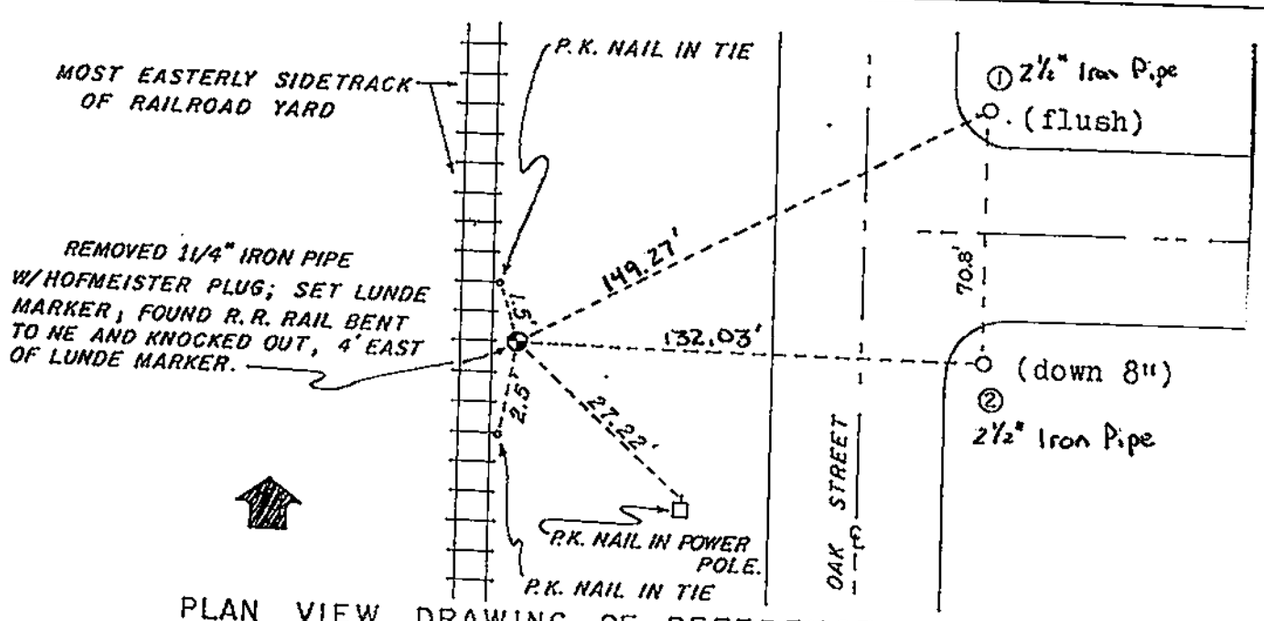

PLAN VIEW DRAWING OF REFERENCE TIES

MAP SHOWING DISTANCE AND DIRECTION TO OTHER PUBLIC LAND SURVEY CORNERS USED FOR REESTABLISHING THE CORNER