# U. S. PUBLIC LAND SURVEY MONUMENT RECORD

## SECTION 19, TOWNSHIP 16 NORTH, RANGE 7 WEST

CITY of LA CROSSE
LA CROSSE COUNTY, WISCONSIN

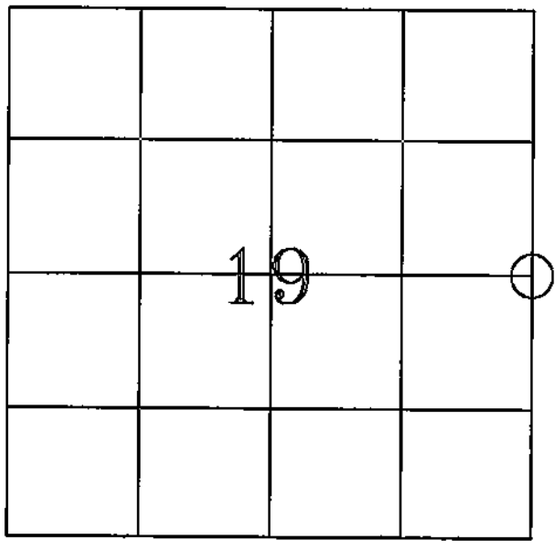


| COORDINATE SYSTEM | |
|---|---|
| NORTHING | 676,025.011 |
| EASTING | 1,638,821.879 |
| THETA ANGLE | |
| HORIZ. ORDER | |
| VERT. ORDER | |
| TYPE OF MONUMENT<br>Set Railroad Spike w/drill hole | |
| BEARINGS ARE REFERENCED TO:<br>Grid (GPS) Bearings-83/91 | |

**Describe any record evidence, monument evidence, testimonial evidence or any other material evidence you considered and whether the monument was found or restored through acceptance of an obliterated evidence location.**

Corner had been reset by Bill Jung as per tie sheet dated 1/13/1998.

Corner and water shutoff cover (#1) were lost during City Water project in fall of 2001.

I found three of Jung's ties (2,3,&4) and used these to reset the corner.

Set railroad spike with drilled hole at this corner and added two pk nail ties.

These two ties are offset 10' East and West of corner (see #1).

**Describe or show any material discrepancy between the location of the restored corner and that of the corner previously restored or reestablished.**

None Known

# SECTION 19, TOWNSHIP 16 NORTH, RANGE 7 WEST

## REFERENCE TIES

| # | DESCRIPTION | BEARING | DISTANCE |
|---|---|---|---|
| 1 | Set P.K. nails (2) | (1) East, (1) West | 10.00' |
| 2 | Existing Center of 6" I.P., up 34" | NNW | 32.35' |
| 3 | Existing 1-3/8 Iron Pipe | SSE | 32.66' |
| 4 | Existing 1-1/2" Iron Pipe | South | 30.22' |

PLAN VIEW OF REFERENCE TIES

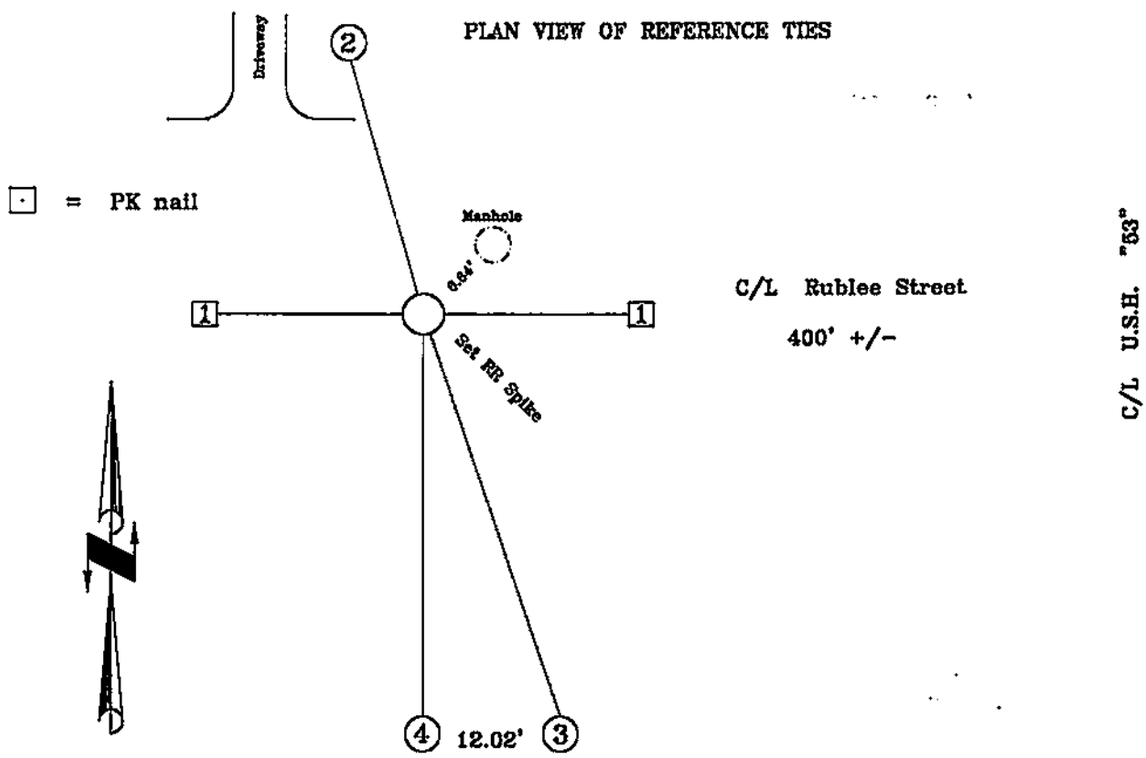


DISTANCE AND DIRECTION TO OTHER P.L.S.S. CORNERS USED




WISCONSIN
DAVID J.
KARL
S-2136
LA CROSSE
WI
LAND SURVEYOR

10-17-2002

I, DAVID J. KARL, WISCONSIN REGISTERD SURVEYOR #2136 CERTIFY THAT THE CORNER LOCATION SHOWN ON THIS RECORD WAS RESET OR DETERMINED BY ME OR UNDER MY DIRECTION AND CONTROL. I FURTHER CERTIFY THAT THIS DOCUMENT IS CORRECT AND COMPLETE TO THE BEST OF MY KNOWLEDGE.

# U. S. PUBLIC LAND SURVEY MONUMENT RECORD

SECTION 19 T 16 N, R 7 W, ~~TOWN~~ OF CITY OF LA CROSSE

LA CROSSE COUNTY

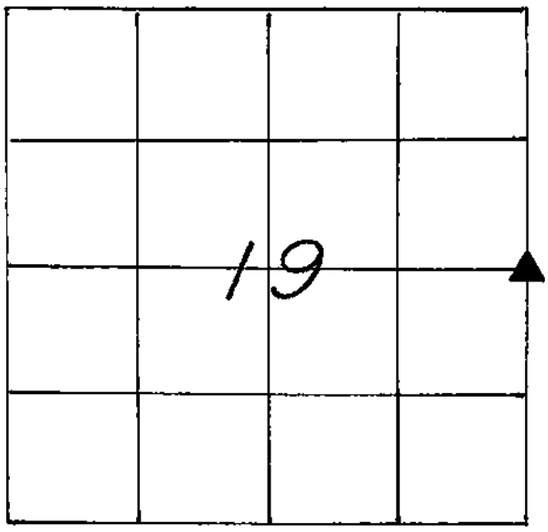


LOCATION OF LANDMARK

Crew: WILLIAM C. JUNG
PETER F. FOLLANSBEE
Date: 5/05/1997

| WISCONSIN COORDINATE SYSTEM |
|---|
| North |
| East |
| Theta Angle |
| Horiz. Order |
| Vert. Order |
| |
| TYPE OF LANDMARK<br>Set Railroad Spike. |
| BEARINGS ARE REFERENCED TO |

**Describe any record evidence, monument evidence, testimonial evidence or any other material evidence you considered and whether the monument was found or restored through acceptance of an obliterated evidence location.**

The railroad spike that was here from the "Rivers Walk Addition" was found missing by Tony Blumentritt, so he set a P.K. nail at the corner. I removed the P.K. and replaced it with a railroad spike. I also set P.K. nail offsets 1' North and 1' West.

**Describe or show any material discrepancy between the location of the restored corner and that of the corner previously restored or reestablished.**

None Known.

# RECORD OF DURABLE WITNESS MONUMENTS

| NO | DESCRIPTION | BEARING | DISTANCE |
|---|---|---|---|
| 1 | Center of water shutoff cover | Southwesterly± | 30.57 Ft. |
| 2 | Center of 6" Iron Pipe, up 34 inches | Northwesterly± | 32.35 Ft. |
| 3 | Existing 1-3/8" Iron Pipe | Southeasterly± | 32.66 Ft. |
| 4 | Existing 1-½" Iron Pipe | South ± | 30.22 Ft. |

( Not to scale )

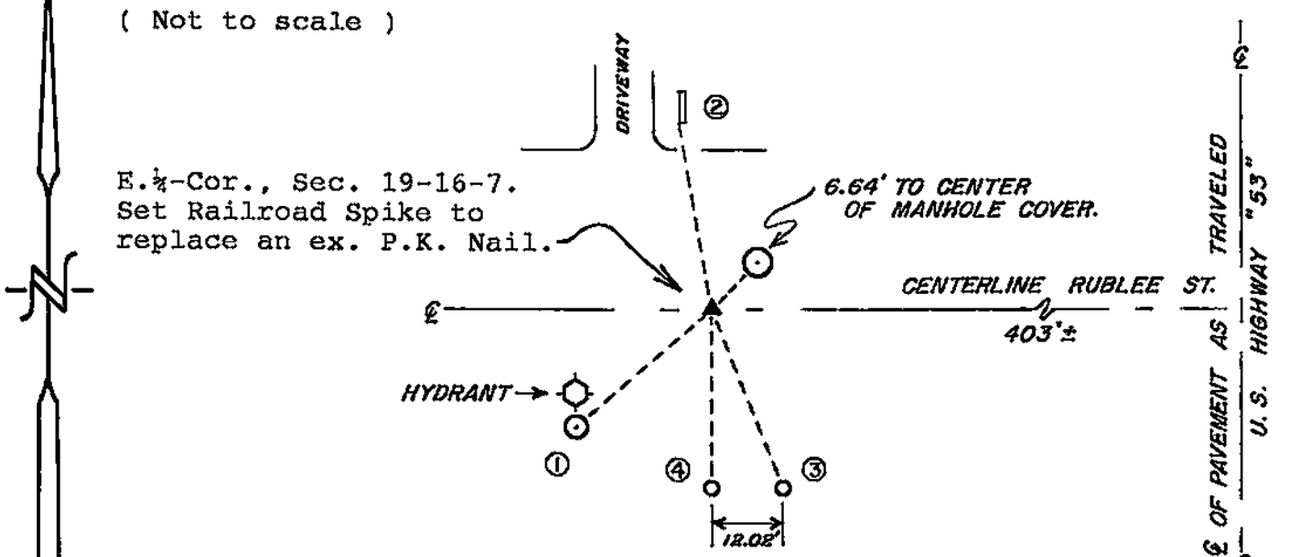


PLAN VIEW DRAWING OF REFERENCE TIES

MAP SHOWING DISTANCE AND DIRECTION TO OTHER PUBLIC LAND SURVEY CORNERS USED FOR REESTABLISHING THE CORNER

(not to scale)

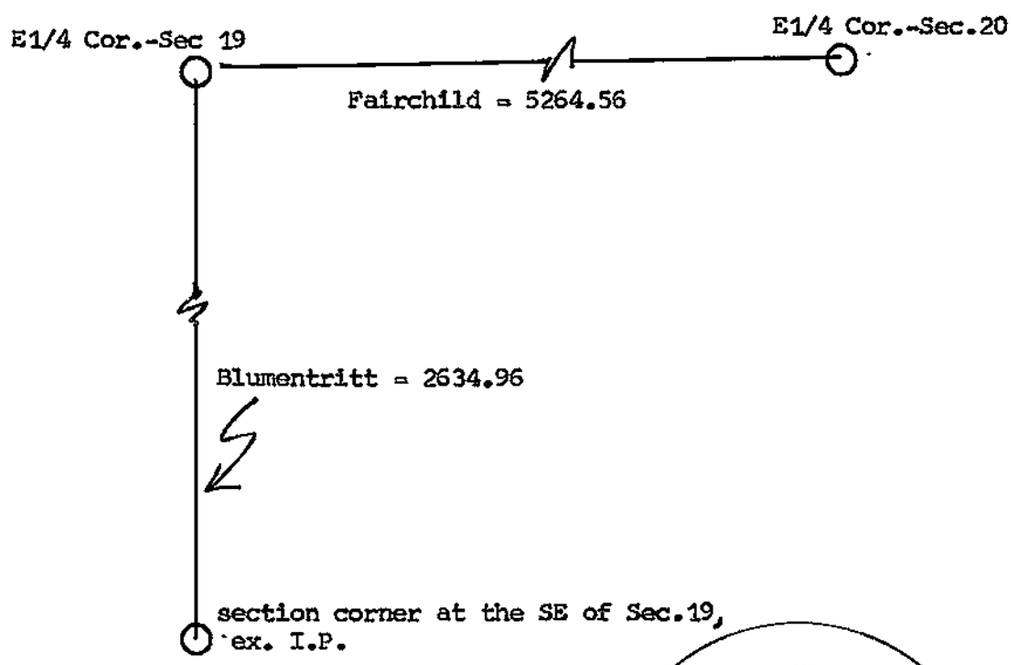


I, William C. Jung, County Surveyor
HEREBY CERTIFY THAT THE CORNER LOCATION SHOWN ON THIS RECORD WAS DETERMINED BY ME OR UNDER MY DIRECTION AND CONTROL AND THAT THIS U. S. PUBLIC LAND SURVEY MONUMENT RECORD IS CORRECT AND COMPLETE TO THE BEST OF MY KNOWLEDGE AND BELIEF.

William C. Jung — 1/13/98

Signature — Date

WISCONSIN WILLIAM C. JUNG S-1323 ONALASKA WIS. LAND SURVEYOR

Seal