NO. 21WI

21607201000

U. S. PUBLIC LAND SURVEY MONUMENT RECORD

SECTION 21 T 16 N, R 7 W, CITY OF LA CROSSE

LA CROSSE COUNTY

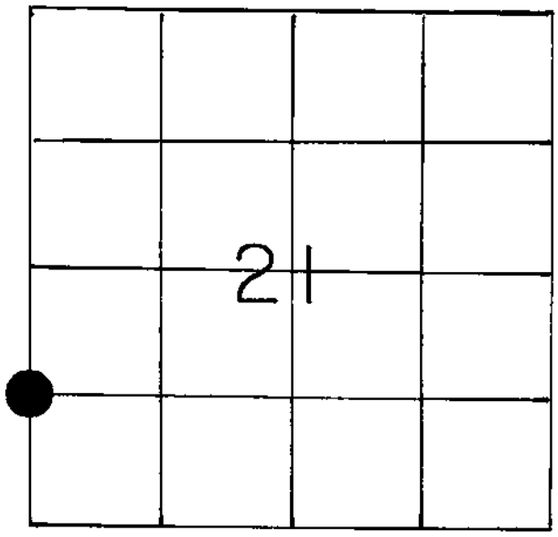

LOCATION OF LANDMARK

WISCONSIN COORDINATE SYSTEM
North
East
Theta Angle
Horiz. Order
Vert. Order
TYPE OF LANDMARK
EXIST. RAILROAD RAIL, FLUSH.
BEARINGS ARE REFERENCED TO

Crew: WILLIAM C. JUNG
PETER F. FOLLANSBEE

Date: 8/24/1988

Describe any record evidence, monument evidence, testimonial evidence or any other material evidence you considered and whether the monument was found or restored through acceptance of an obliterated evidence location.

Wil Clark and Jim Logan both found a railroad rail at this corner. This also shows on a 1926 map of the proposed relocation of Gillette Street. I tied in this rail and drove a 1" guard pipe on the South side of the rail. The rail is flush with the ground.

Describe or show any material discrepancy between the location of the restored corner and that of the corner previously restored or reestablished.

NONE KNOWN

RECORD OF DURABLE WITNESS MONUMENTS

NO	DESCRIPTION	BEARING	DISTANCE
1	Center of square top of pivot shaft	West ±	119.0 Ft.
2	1" Iron Pipe (bent)		
3	Existing 1" Iron Pipe	North ±	110.12 Ft.
4	1" Iron Pipe (bent to the South-west)		

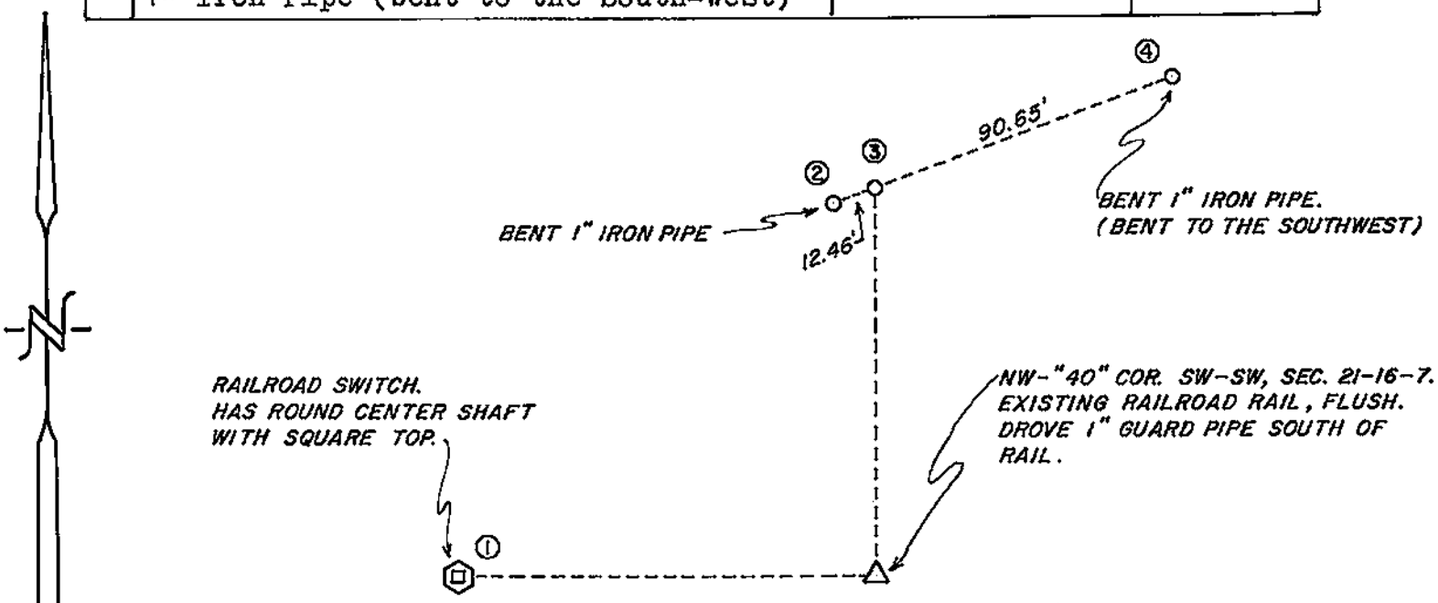

PLAN VIEW DRAWING OF REFERENCE TIES

MAP SHOWING DISTANCE AND DIRECTION TO OTHER PUBLIC LAND SURVEY CORNERS USED FOR REESTABLISHING THE CORNER

(not to scale)

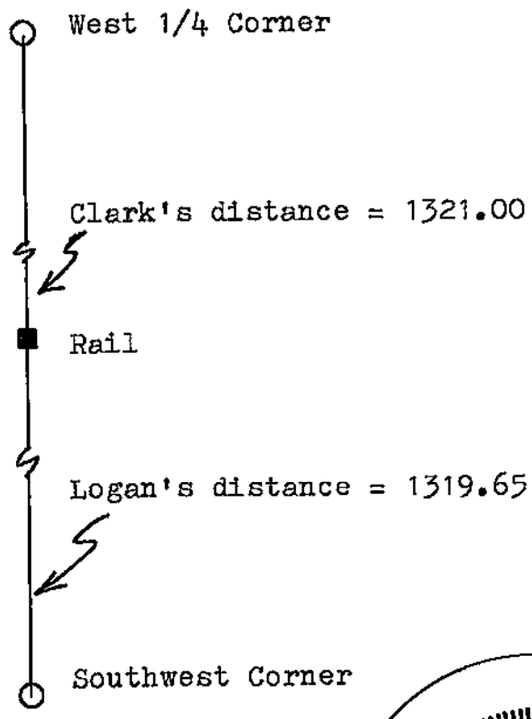

I, William C. Jung, Deputy County Surveyor

HEREBY CERTIFY THAT THE CORNER LOCATION SHOWN ON THIS RECORD WAS DETERMINED BY ME OR UNDER MY DIRECTION AND CONTROL AND THAT THIS U. S. PUBLIC LAND SURVEY MONUMENT RECORD IS CORRECT AND COMPLETE TO THE BEST OF MY KNOWLEDGE AND BELIEF.

William C. Jung — January 3, 1989

Signature — Date

WISCONSIN
WILLIAM C. JUNG
S-1323
ONALASKA, WIS.
LAND SURVEYOR

Seal