No. 109

21607220000

U.S. PUBLIC LAND SURVEY MONUMENT RECORD

SECTION 27, T16N, R7W, TOWN OF MEDARY
LA CROSSE COUNTY

CERTIFICATE

I, CHRISTIAN J. RUNNING, DO HEREBY CERTIFY THAT ON THE 28th DAY OF MARCH, I FOUND (EVIDENCE) ~~(NO EVIDENCE)~~ OF THE CORNER OF SECTION 27, T 16 N, R 7 W, AND I REESTABLISHED SAID CORNER ACCORDING TO THE WISCONSIN STATUTES AS SHOWN AND DESCRIBED HEREON.

DATED THIS 20th DAY OF JULY 2001.

WISCONSIN
CHRISTIAN J. RUNNING
S-2558
LA CROSSE, WISCONSIN
LAND SURVEYOR

7-20-01

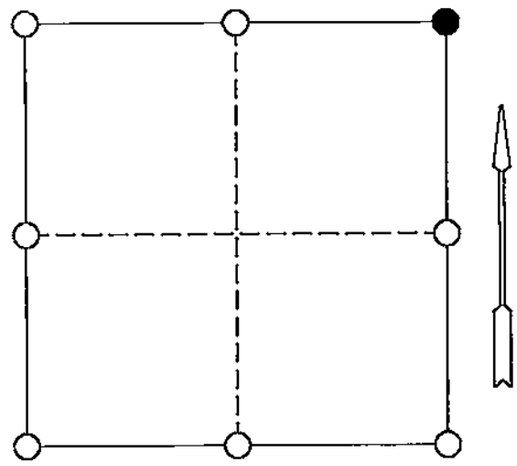

● = CORNER LOCATION

SECTION 27, T16N, R7W
TOWN OF MEDARY

HISTORY OF ORIGINAL CORNER ESTABLISHMENT:

ORIGINAL CORNER ESTABLISHED BY ALFRED L. BROWN IN OCTOBER 1846. S.MIDDLEBROOK DEPUTY COUNTY SURVEYOR VISITED THE CORNER ON NOVEMBER 9th. 1874.

DESCRIPTION OF CORNER EVIDENCE FOUND:

REESTABLISHED CORNER BASED ON A BEARING TREE FROM THE ORIGINAL GOVERNMENT SURVEY.

DESCRIPTION OF CORNER AND WITNESS MONUMENTS, REFERENCES AND ACCESSORIES USED TO PERPETUATE THE ORIGINAL OR REESTABLISHED LOCATION OF THIS CORNER:

WITNESSES TO CORNER LOCATION:

CHRIS RUNNING

MATT PAPENFUSS

K. DON PEDERSON
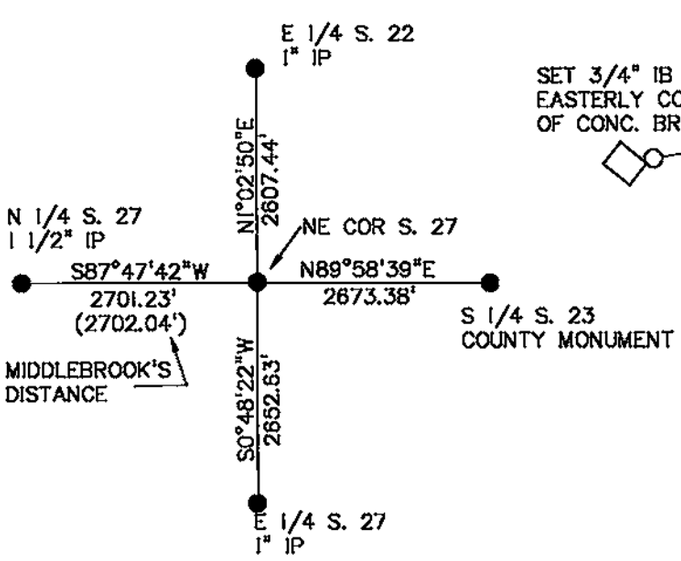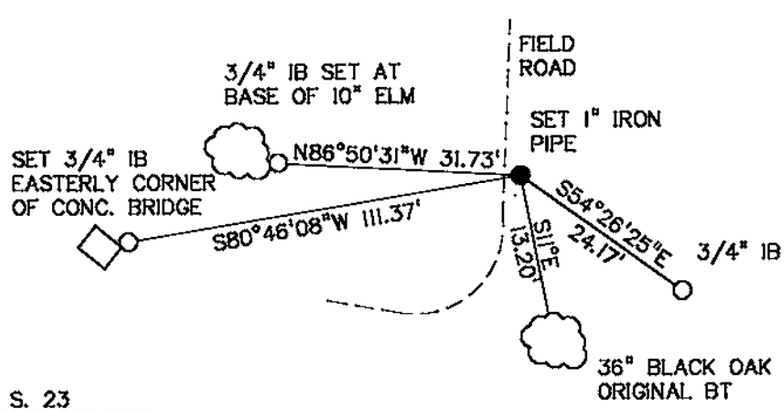
SKETCH: NOT TO SCALE