No. 131

21607250000

U. S. PUBLIC LAND SURVEY MONUMENT RECORD

SECTION 36 T 16 N, R 7 W, TOWN OF MEDARY

LA CROSSE COUNTY

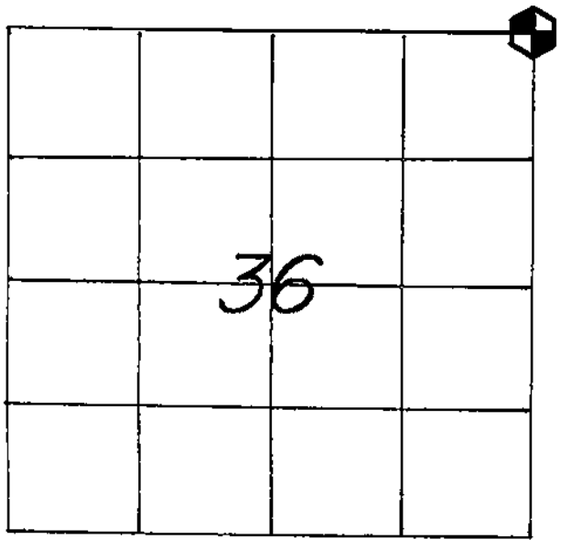

LOCATION OF LANDMARK

CREW: WILLIAM C. JUNG
PETER F. FOLLANSBEE

DATE: 10/11/2004

WISCONSIN COORDINATE SYSTEM
North
East
Theta Angle
Horiz. Order
Vert. Order
TYPE OF LANDMARK BRASS CAP LUNDE MARKER.
BEARINGS ARE REFERENCED TO

Describe any record evidence, monument evidence, testimonial evidence or any other material evidence you considered and whether the monument was found or restored through acceptance of an obliterated evidence location.

Last January Dan Sinniger told me that this corner was in need of maintenance. Apparently the storms of '98 and '99 took down three of my bearing trees and dropped a tree on the Lunde. Dan cut that tree up. That tree had knocked the Lunde off. I reset the Lunde to its 1988 position. Because of the stone's position, the Lunde stills leans North a bit. (See my 1988 tie sheet for the history of this corner.)

Describe or show any material discrepancy between the location of the restored corner and that of the corner previously restored or reestablished.

NONE KNOWN.

RECORD OF DURABLE WITNESS MONUMENTS

NO	DESCRIPTION	MAGNETIC BEARING	DISTANCE
1	SET A 5/8" REBAR IN A HICKORY STUMP	N 66° W	5.69 FT.
2	SET A 3/4"x 24" IRON BAR	S 19° W	11.16 FT.
3	EXISTING P.K. NAIL IN A 5-1/2" HICKORY	S 22° E	14.28 FT.
4	SET A NAIL IN S.W.-SIDE OF A 14-1/2" OAK	S 36° E	26.61 FT.

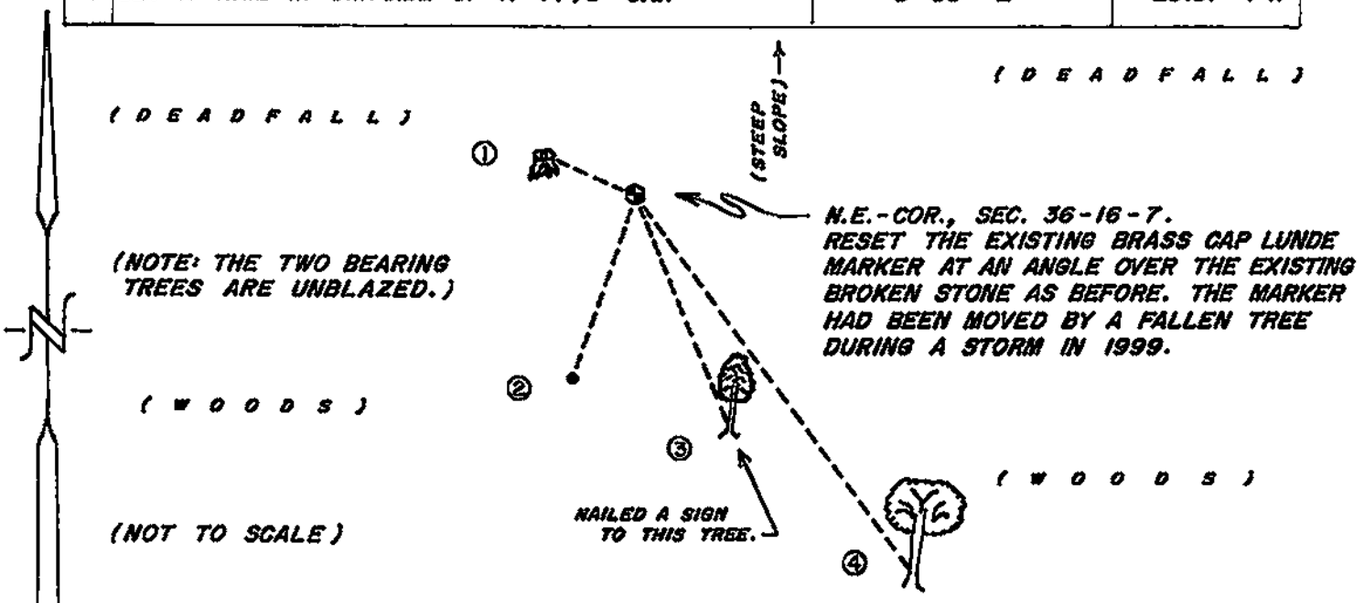

PLAN VIEW DRAWING OF REFERENCE TIES

MAP SHOWING DISTANCE AND DIRECTION TO OTHER PUBLIC LAND SURVEY CORNERS USED FOR REESTABLISHING THE CORNER

I made no section measurements at this time. This location has been confirmed by the section measurements of others. Also, Bliss' stumps that I found in 1988 confirmed the stones location.

I, WILLIAM C. JUNG, COUNTY SURVEYOR
HEREBY CERTIFY THAT THE CORNER LOCATION SHOWN ON THIS RECORD WAS DETERMINED BY ME OR UNDER MY DIRECTION AND CONTROL AND THAT THIS U. S. PUBLIC LAND SURVEY MONUMENT RECORD IS CORRECT AND COMPLETE TO THE BEST OF MY KNOWLEDGE AND BELIEF.

William C. Jung — 11/1/04
Signature — Date

WISCONSIN WILLIAM C. JUNG S-1323 ONALASKA, WIS. LAND SURVEYOR

Seal

U. S. PUBLIC LAND SURVEY MONUMENT RECORD

SECTION 36 T 16 N, R 7 W, TOWN OF MEDARY

LA CROSSE COUNTY

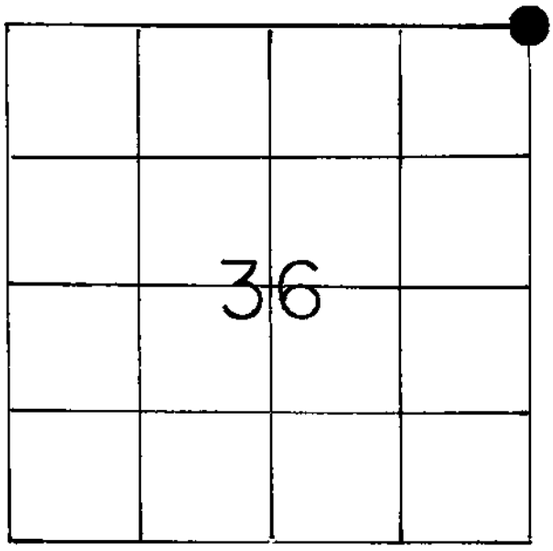

LOCATION OF LANDMARK

WISCONSIN COORDINATE SYSTEM
North
East
Theta Angle
Horiz. Order
Vert. Order
TYPE OF LANDMARK BRASS CAP LUNDE MARKER
BEARINGS ARE REFERENCED TO

Crew: William C. Jung
Peter F. Follansbee

Date: 6/28/1988

Describe any record evidence, monument evidence, testimonial evidence or any other material evidence you considered and whether the monument was found or restored through acceptance of an obliterated evidence location.

Steve Solberg found this stone while surveying out sections 25, 35, and 36. The monument was in a state of disrepair, so I set a brass capped Lunde marker over the existing broken stone. I could not find any sign of the original bearing trees, but I did find rotted stumps (N54°E, 24'± and S19°E, 15'±) that fit Bliss' field notes. I accepted the location of the stone as the best available evidence. Because of the stone's location, the Lunde leans North a bit. I buried a whiskey bottle with a note on the South side of the marker.

Describe or show any material discrepancy between the location of the restored corner and that of the corner previously restored or reestablished.

None Known

RECORD OF DURABLE WITNESS MONUMENTS

NO	DESCRIPTION	MAGNETIC BEARING	DISTANCE
1	Set P.K. Nail in 16" Oak, Dbl. Blazed	N 07 E	SL.=30.45'
2	Set P.K. Nail in 4½" Hickory, Unblazed	S 24 E	14.25'
3	Set P.K. Nail in 15" Oak, Dbl. Blazed	N 86 W	22.60'
4	Set P.K. Nail in 4½" Hickory, Unblazed	N 67 W	5.64'

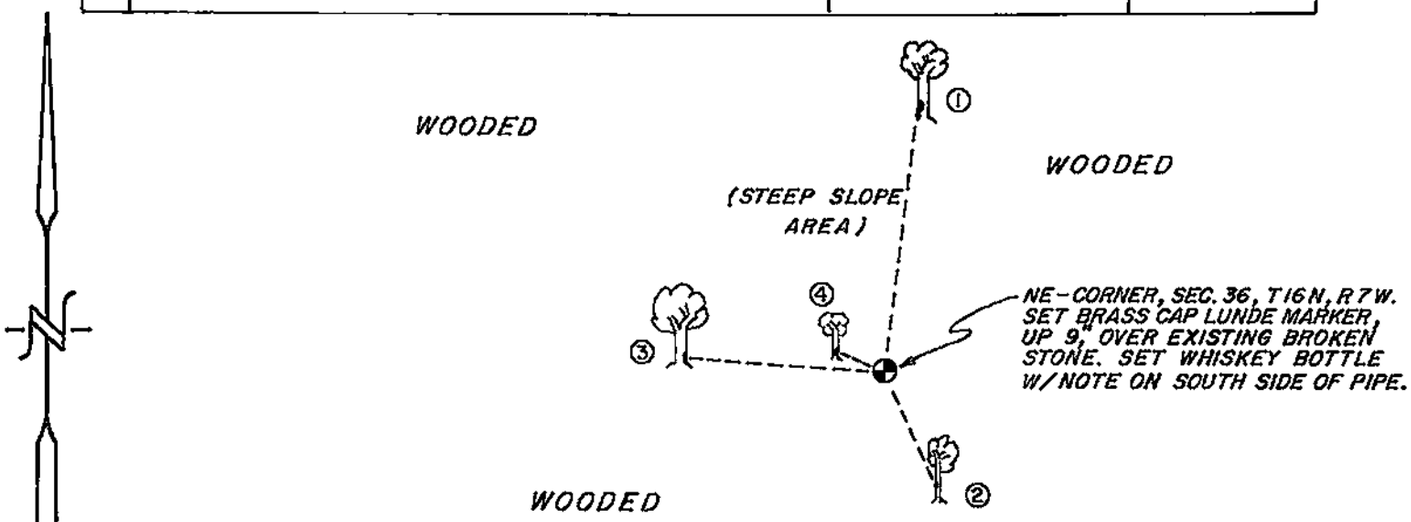

PLAN VIEW DRAWING OF REFERENCE TIES

MAP SHOWING DISTANCE AND DIRECTION TO OTHER PUBLIC LAND SURVEY CORNERS USED FOR REESTABLISHING THE CORNER

I did not make any measurements at this time although Solberg's measurements confirmed the corner location. His survey point nail falls about 0.6' South of the marker.

I, WILLIAM C. JUNG

HEREBY CERTIFY THAT THE CORNER LOCATION SHOWN ON THIS RECORD WAS DETERMINED BY ME OR UNDER MY DIRECTION AND CONTROL AND THAT THIS U. S. PUBLIC LAND SURVEY MONUMENT RECORD IS CORRECT AND COMPLETE TO THE BEST OF MY KNOWLEDGE AND BELIEF.

William C. Jung — Deputy County Surveyor, August 4, 1988

Signature — Date

WISCONSIN WILLIAM C. JUNG S-1323 ONALASKA, WIS. LAND SURVEYOR

Seal