No. 122

21607292000

U. S. PUBLIC LAND SURVEY MONUMENT RECORD

SECTION 28 T 16 N, R 7 W, ~~TOWN OF~~ CITY OF LA CROSSE

LA CROSSE COUNTY

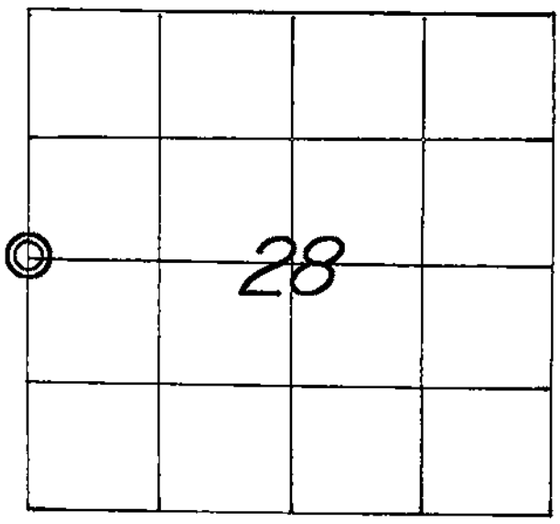

LOCATION OF LANDMARK

CREW: WILLIAM C. JUNG
PETER F. FOLLANSBEE
DATE: 10/31/2005

WISCONSIN COORDINATE SYSTEM	
North	670,710.636
East	1,644,083.529
Theta Angle	
Horiz. Order	
Vert. Order	
DATUM:	1983('91)

TYPE OF LANDMARK
1-7/8"x 49"(O.D.) IRON PIPE.

BEARINGS ARE REFERENCED TO
GRID NORTH AS PER SECTION DATA.

Describe any record evidence, monument evidence, testimonial evidence or any other material evidence you considered and whether the monument was found or restored through acceptance of an obliterated evidence location.

We found an iron pipe at this corner. It had been used as the corner in previous surveys. I accepted this pipe as the best available evidence of the original government corner location. The found pipe was badly rotted so I set a new pipe over the top of it.

Describe or show any material discrepancy between the location of the restored corner and that of the corner previously restored or reestablished.

NONE KNOWN.

RECORD OF DURABLE WITNESS MONUMENTS

NO	DESCRIPTION	MAGNETIC BEARING	DISTANCE
1	SET A 3/4" I. BAR ON THE SIDEHILL 3' E. OF 8" OAK	S 27° W ±	181.29 FT.
2	SET A 3/4" I. BAR 3' N. OF ℄ OF A 4' WIDE A.T.V. TRAIL	S 72° E ±	184.68 FT.
3	SET A 3/4" I. BAR 5' N. OF A LARGE COTTONWOOD	S 07° W ±	188.82 FT.
4	SET A 3/4" I. BAR S.W. OF AN A.T.V. TRAIL JUNCTION	S 18° W ±	119.02 FT.

(NOT TO SCALE)

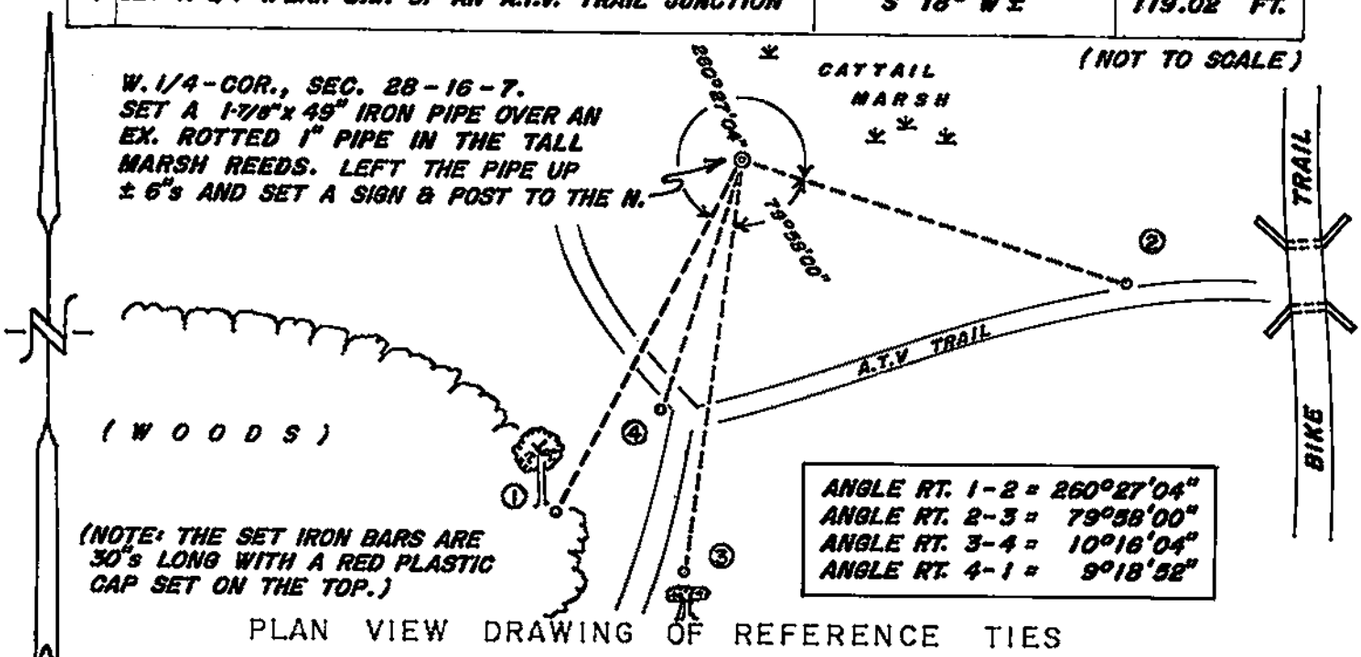

PLAN VIEW DRAWING OF REFERENCE TIES

MAP SHOWING DISTANCE AND DIRECTION TO OTHER PUBLIC LAND SURVEY CORNERS USED FOR REESTABLISHING THE CORNER

(GRID BEARINGS AND DISTANCES)
(GRID FACTOR: 0.9999267)
(NOT TO SCALE)

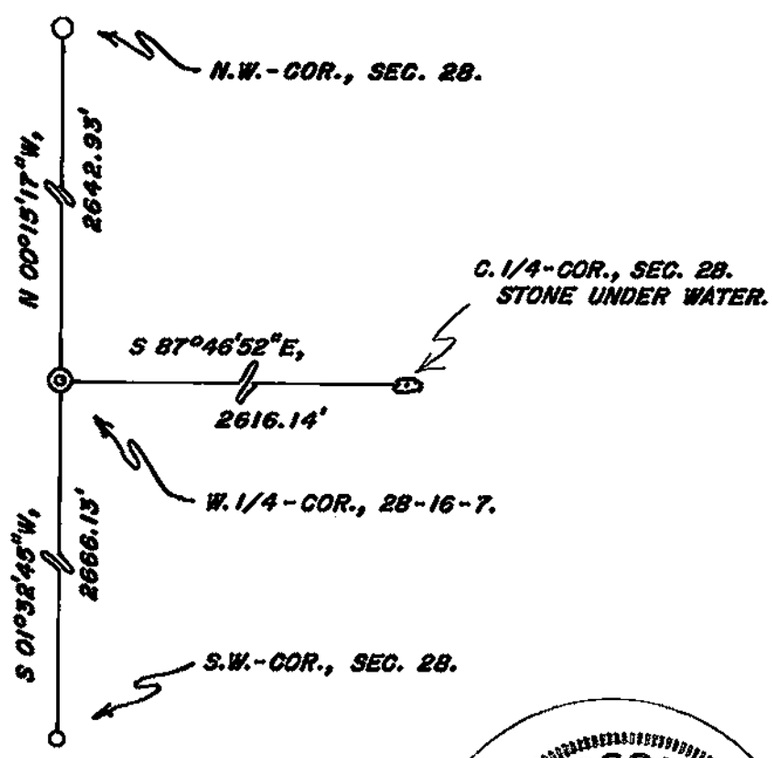

I, WILLIAM C. JUNG, COUNTY SURVEYOR
HEREBY CERTIFY THAT THE CORNER LOCATION SHOWN ON THIS RECORD WAS DETERMINED BY ME OR UNDER MY DIRECTION AND CONTROL AND THAT THIS U. S. PUBLIC LAND SURVEY MONUMENT RECORD IS CORRECT AND COMPLETE TO THE BEST OF MY KNOWLEDGE AND BELIEF.

William C. Jung — 11/29/05
Signature — Date

WISCONSIN
WILLIAM C. JUNG
S-1323
ONALASKA, WIS.
LAND SURVEYOR

Seal